


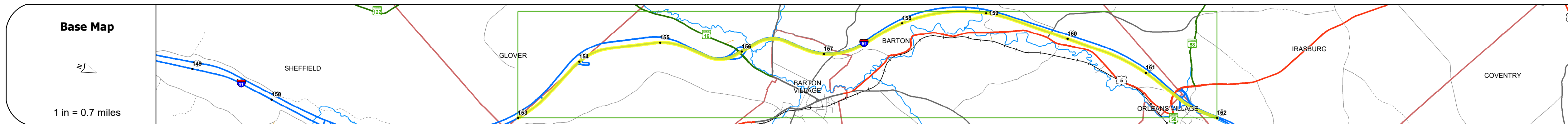
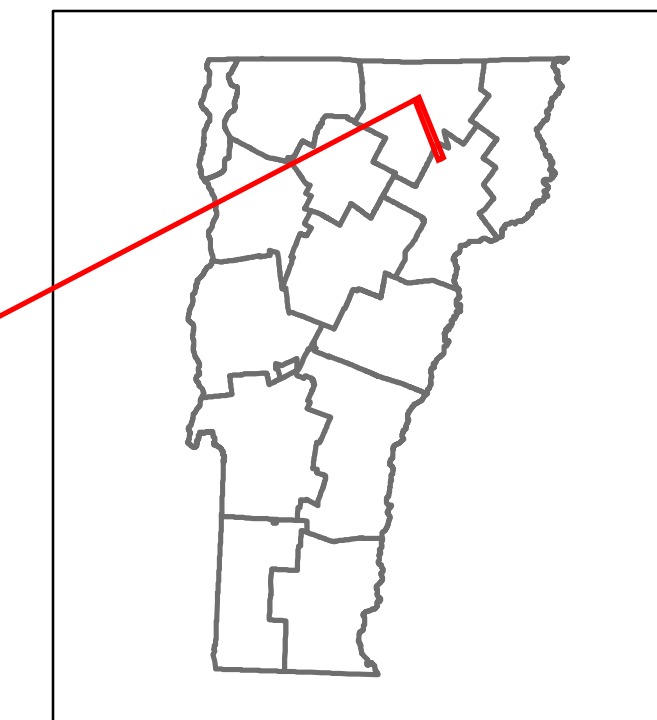


# Route Log and Progress Chart

**DRAFT**

Please Note: Errors and Omissions May Exist.  
Contact the VT Trans Mapping Section with questions or concerns.

DISTRICT	TOWN	ROUTE
9	IRASBURG, BARTON, GLOVER	I-91



Road Widths	Travellane: 24, Roadway: 40, Lane Count: 2, Base: Two 2 1/2" Plant Mix Base Courses, Subbase: 24" Crushed Rock
-------------	--

Curves	3
--------	---

Grades	-5, -4.9, +4.9, -4
--------	--------------------

Guardrails	Various symbols indicating guardrail types and locations.
------------	---

Rumblestrips	Various symbols indicating rumblestrip locations.
--------------	---

Historic Projects	2011-IM SURF(25), 2014-IM BPNT(11), 2014-IM BPNT(11), 2013-IM (91-348), 2014-IM BPNT(11), 2014-IM BPNT(11), 2002-IM (91-310), 1989-IR (91-364), 1988-IR (91-323), 1972-EMP (91-320) STAGE II, 1979-IR (91-338) STAGE 3, 1977-IR (91-337), 1972-IR (91-311), 1972-IR (91-319) STAGE 2, 1972-IR (91-326)
-------------------	--

Maintenance Garage	District 9 - DMF Maintenance Barton Garage
--------------------	--

Speed Zone	
------------	--

Functional Class	1
------------------	---

National Highway System	NHS - Interstate
-------------------------	------------------

Limited Access Highway	Full
------------------------	------

Customer Service Level	Interstate Or Divided Highway
------------------------	-------------------------------

Traffic Counters	
------------------	--

AADT	2022: 2290, 1951, 1728, 2662, 4800; 2021: 2508, 1812, 1605; 2020: 2380, 2380, 3173; 2019: 2886, 2887, 3173; 2018: 2886, 2887, 3173, 6200, 3020, 3224, 339, 3002, 300, 2863, 400, 3817, 7900
------	---

Crash Locations	(Incomplete) 2023, 2022, 2021, 2020, 2019. HCL Section No. 383, HCL Section No. 404, HCL Section No. 668.
-----------------	---

### STRUCTURE DESCRIPTIONS

<p><b>Bridge 102S:</b> Stringer/multi-beam or girder - 1971 Structure No. 200091102S10022 Length: 180' Height: 100.0' Width: 39.0' Under Clearance: 15.0' Weight Limit: 0 Facility Carried: 191 ML Structure Type: 3 SP CONT ROLLED BM Features Intersected: 191 OVER VT 16 Surface: Bituminous Inspection Date: 5/2022 Maintenance/Ownership: State</p>	<p><b>Bridge 100N:</b> Stringer/multi-beam or girder - 1971 Structure No. 200091106N10022 Length: 200' Height: 100.0' Width: 43.0' Under Clearance: 16.0' Weight Limit: 0 Facility Carried: 191 ML Structure Type: 3 SP CONT WLD GIRDER Features Intersected: 191 OVER US 5 Surface: Bituminous Inspection Date: 11/2021 Maintenance/Ownership: State</p>
<p><b>Bridge 1021:</b> Culvert - 1971 Structure No. 200091102110022 Length: 31' Height: 100.0' Width: 0' Under Clearance: 6.0' Weight Limit: 0 Facility Carried: 191 ML Structure Type: TWIN CELL RC BOX Features Intersected: BARTON RIVER Inspection Date: 6/2022 Maintenance/Ownership: State</p>	<p><b>Bridge 106-1:</b> Culvert - 1972 Structure No. 300091106110111 Length: 9' Height: 100.0' Width: 0' Under Clearance: 6.0' Weight Limit: 0 Facility Carried: 191 Structure Type: CGMPPA Features Intersected: SWAMP DRAIN Inspection Date: 11/2021 Maintenance: State</p>
<p><b>Bridge 102-2:</b> Culvert - 1972 Structure No. 300091102210021 Length: 16' Under Clearance: 12.0' Weight Limit: 0 Facility Carried: 191 Structure Type: RC BOX Features Intersected: ROARING BROOK Inspection Date: 11/2019 Maintenance: State</p>	
<p><b>Bridge 103N:</b> Stringer/multi-beam or girder - 1971 Structure No. 200091103N10022 Length: 102' Height: 100.0' Width: 40.0' Under Clearance: 14.0' Weight Limit: 0 Facility Carried: 191 ML Structure Type: WELDED GIRDER Features Intersected: 191 OVER TH NO 4 Surface: Bituminous Inspection Date: 6/2022 Maintenance/Ownership: State</p>	
<p><b>Bridge 104N:</b> Stringer/multi-beam or girder - 1971 Structure No. 200091104N10022 Length: 238' Height: 100.0' Width: 39.0' Under Clearance: 20.0' Weight Limit: 0 Facility Carried: 191 ML Structure Type: 3 SP CONT ROLLED BM Features Intersected: 191 OVER TH NO 5 Surface: Bituminous Inspection Date: 5/2022 Maintenance/Ownership: State</p>	
<p><b>Bridge 1043N:</b> Culvert (Arch) - 1972 Structure No. 300091H43N10021 Length: 18' Under Clearance: 12.0' Weight Limit: 0 Facility Carried: 191 Structure Type: RC ARCH Features Intersected: HOG TROUGH BROOK Inspection Date: 10/2019 Maintenance: State</p>	
<p><b>Bridge 105N:</b> Stringer/multi-beam or girder - 1971 Structure No. 200091105N10022 Length: 89' Height: 100.0' Width: 39.0' Under Clearance: 16.0' Weight Limit: 0 Facility Carried: 191 ML Structure Type: ROLLED BEAM Features Intersected: 191 OVER TH NO 6 Surface: Bituminous Inspection Date: 5/2022 Maintenance/Ownership: State</p>	
<p><b>Bridge 1051N:</b> Culvert - 1972 Structure No. 300091H51N10021 Length: 6' Under Clearance: 6.0' Weight Limit: 0 Facility Carried: 191 Structure Type: ACCMPP Features Intersected: BROOK Inspection Date: 11/2021 Maintenance: State</p>	

<p><b>Historic Projects</b></p> <ul style="list-style-type: none"> <li>Unknown</li> <li>Retreatment</li> <li>Resurface</li> <li>Bituminous Mix</li> <li>Skippy Mix</li> <li>Bituminous Seal</li> </ul>	<p><b>Functional Class</b></p> <ul style="list-style-type: none"> <li>1 - Interstate System</li> <li>2 - Other Freeways and Expressways</li> <li>3 - Principal Arterial</li> <li>4 - Minor Arterial</li> <li>5 - Major Collector</li> <li>6 - Minor Collector</li> </ul>	<p><b>Curves</b></p> <ul style="list-style-type: none"> <li>Left (degrees)</li> <li>Right (degrees)</li> </ul>	<p><b>Grades</b></p> <ul style="list-style-type: none"> <li>Special grade up</li> <li>Special grade down</li> </ul>	<p><b>Traffic Counters</b></p> <ul style="list-style-type: none"> <li>Continuous (CTC)</li> <li>Weight-In-Motion (WIM)</li> <li>Short-Term, Scheduled</li> <li>Short-Term, Unscheduled</li> </ul>	<p><b>Crash Locations</b></p> <ul style="list-style-type: none"> <li>Fatal</li> <li>Injury</li> <li>Property Damage Only</li> <li>Unknown Crash Type</li> </ul>	<p><b>Mileage by Functional Class By Sheet</b></p> <p>91-3 1 - Interstate 9.000</p>	<p><b>Mileage by Town By Sheet</b></p> <p>ETE - I091-0000 9.0 of 177.432</p>	<p><b>DISTRICT</b></p> <p>9</p>	<p><b>TOWN</b></p> <p>IRASBURG, BARTON, GLOVER</p>	<p><b>Date: 09/28/23</b></p> <p>18 of 20 TWN mileage: 153.0 to 162.0</p>	<p><b>ROUTE</b></p> <p>I-91</p> <p>ETE mileage: 153.0 to 162.0</p>
--	--	--	---	---	---	---	--	---------------------------------	--	--	--