

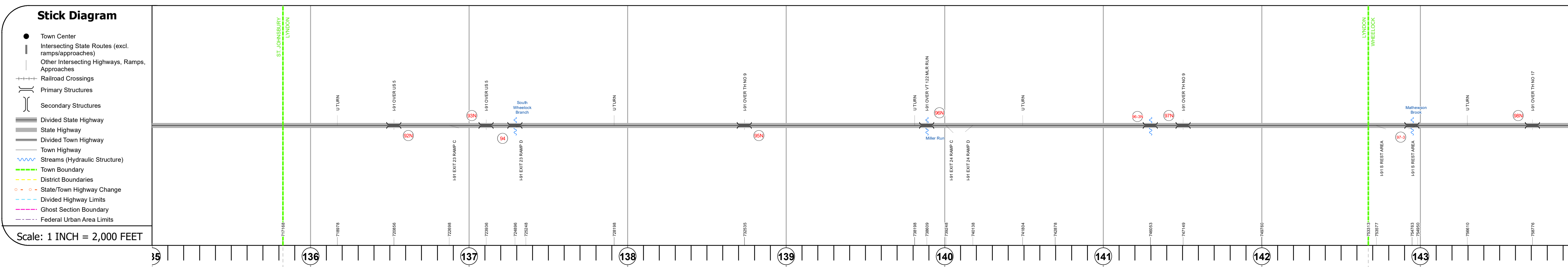
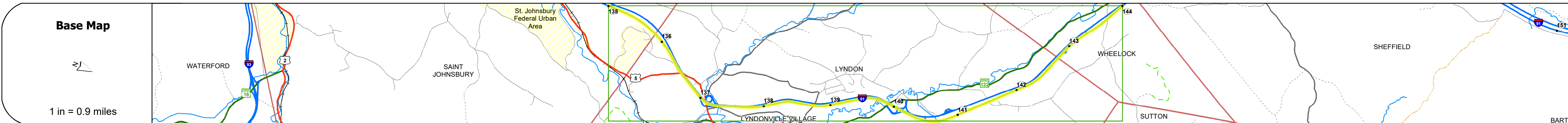
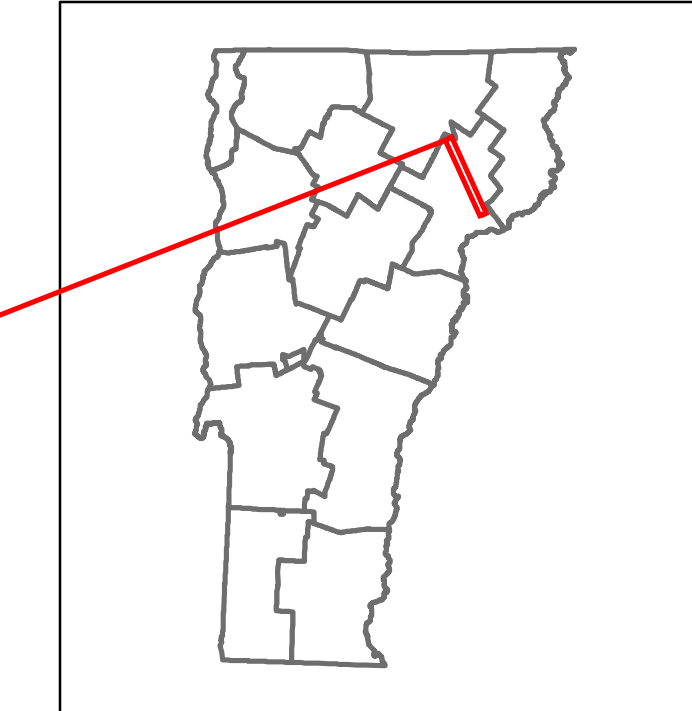


# Route Log and Progress Chart


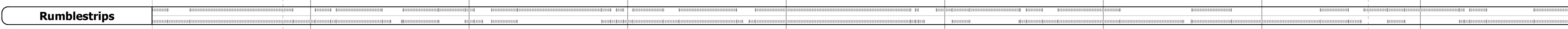
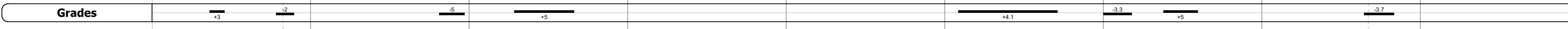
DRAFT

Please Note: Errors and Omissions May Exist.  
Contact the VTrans Mapping Section with questions or concerns.

DISTRICT	TOWN	ROUTE
7	WHEELOCK, LYNDON, ST. JOHNSBURY	I-91



Travellane	Roadway	Lane Count	Base	Subbase
		24		
		40		
		2	Two 2 1/2" Plant Mix Base Courses	
			24" Crushed Rock	



Maintenance Garage	District 7 - DMF Maintenance St Johnsbury Garage	District 7 - DMF Maintenance Lyndon Garage
--------------------	--	--

Speed Zone	1
------------	---

Functional Class	1
------------------	---

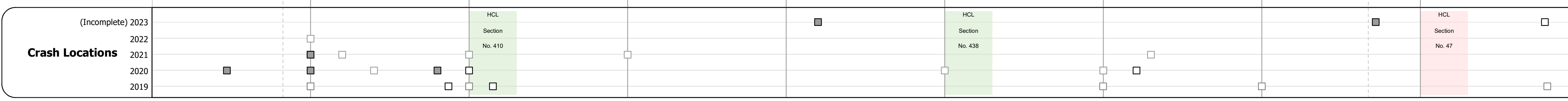
National Highway System	NHS - Interstate
-------------------------	------------------

Limited Access Highway	Full
------------------------	------

Customer Service Level	Interstate Or Divided Highway
------------------------	-------------------------------

Traffic Counters	
------------------	--

Year	Station 135	Station 136	Station 137	Station 138	Station 139	Station 140	Station 141	Station 142	Station 143	Station 144
2022	5266		4683		4282		3922		2290	
2021	4903		2118		2783		1679		1951	
2020	4566		1921		2465		1675		1728	
2019	6088		2561		3286		2233		2862	
2018	11900				6500				4800	



## STRUCTURE DESCRIPTIONS

<p><b>Bridge 92N:</b> Stringer/multi-beam or girder - 1974 Structure No. 200091092N03072 Length: 221' Height: 100.0' Width: 39.0' Under Clearance: 28.0' Weight Limit: 0 Facility Carried: 191 ML Structure Type: 2 SP CONT WLD PL GIR Features Intersected: I 91 OVER US 5 Surface: Bituminous Inspection Date: 6/2022 Maintenance/Ownership: State</p>	<p><b>Bridge 98N:</b> Frame - 1972 Structure No. 200091098N03172 Length: 24' Height: 100.0' Width: 38.0' Under Clearance: 14.0' Weight Limit: 0 Facility Carried: 191 ML Structure Type: RC BOX Features Intersected: I 91 OVER TH NO 17 Inspection Date: 11/2019 Maintenance/Ownership: State</p>
<p><b>Bridge 93N:</b> Stringer/multi-beam or girder - 1974 Structure No. 200091093N03072 Length: 111' Height: 100.0' Width: 40.0' Under Clearance: 15.0' Weight Limit: 0 Facility Carried: 191 ML Structure Type: WELDED PLATE GIRDER Features Intersected: I 91 OVER US 5 Surface: Bituminous Inspection Date: 6/2022 Maintenance/Ownership: State</p>	<p><b>Bridge 94:</b> Culvert - 1972 Structure No. 20009109403072 Length: 31' Height: 100.0' Weight Limit: 0 Facility Carried: 191 ML Structure Type: TWIN CELL RC BOX Features Intersected: S. WHEELLOCK BR PASM R Inspection Date: 6/2022 Maintenance/Ownership: State</p>
<p><b>Bridge 95N:</b> Frame - 1972 Structure No. 200091095N03072 Length: 150' Height: 100.0' Width: 39.0' Under Clearance: 15.0' Weight Limit: 0 Facility Carried: 191 ML Structure Type: STEEL RIGID FRAME Features Intersected: I 91 OVER TH NO 9 Surface: Bituminous Inspection Date: 6/2022 Maintenance/Ownership: State</p>	<p><b>Bridge 96N:</b> Stringer/multi-beam or girder - 1972 Structure No. 200091096N03072 Length: 246' Height: 100.0' Width: 39.0' Under Clearance: 15.0' Weight Limit: 0 Facility Carried: 191 ML Structure Type: 4 SPAN ROLLED BEAM Features Intersected: I 91 OVER VT 122 MLR RUN Surface: Bituminous Inspection Date: 6/2022 Maintenance/Ownership: State</p>
<p><b>Bridge 96-3N:</b> Culvert - 1973 Structure No. 300091963N03071 Length: 8' Under Clearance: 9.0' Weight Limit: 0 Facility Carried: 191 Structure Type: CGMPP Features Intersected: BROOK Inspection Date: 11/2019 Maintenance: State</p>	<p><b>Bridge 97N:</b> Tee Beam - 1972 Structure No. 200091097N03072 Length: 32' Height: 100.0' Width: 39.0' Under Clearance: 15.0' Weight Limit: 0 Facility Carried: 191 ML Structure Type: CONCRETE T-BEAM Features Intersected: I 91 OVER TH NO 9 Surface: Bituminous Inspection Date: 6/2022 Maintenance/Ownership: State</p>
<p><b>Bridge 97-3:</b> Culvert - 1973 Structure No. 30009197-303171 Length: 8' Under Clearance: 9.0' Weight Limit: 0 Facility Carried: 191 Structure Type: CGMPP Features Intersected: MATHEWSON BROOK Inspection Date: 11/2019 Maintenance: State</p>	

<p><b>Historic Projects</b></p> <ul style="list-style-type: none"> <li>Unknown</li> <li>Retreatment</li> <li>Resurface</li> <li>Bituminous Mix</li> <li>Skinny Mix</li> <li>Bituminous Seal</li> </ul>	<p><b>Functional Class</b></p> <ul style="list-style-type: none"> <li>1 - Interstate</li> <li>2 - Other</li> <li>3 - Principal Arterial</li> <li>4 - Minor Arterial</li> <li>5 - Major Collector</li> <li>6 - Minor Collector</li> </ul>	<p><b>Curves</b></p> <ul style="list-style-type: none"> <li>Left</li> <li>Right</li> </ul>	<p><b>Grades</b></p> <ul style="list-style-type: none"> <li>grade up</li> <li>grade down</li> </ul>	<p><b>Traffic Counters</b></p> <ul style="list-style-type: none"> <li>Continuous (CTC)</li> <li>Weight-In-Motion (WIM)</li> <li>Short-Term, Scheduled</li> <li>Short-Term, Unscheduled</li> </ul>	<p><b>Crash Locations</b></p> <ul style="list-style-type: none"> <li>Fatal</li> <li>Injury</li> <li>Property Damage Only</li> <li>Unknown Crash Type</li> </ul> <p><b>High Crash Locations (HCL's)</b></p> <p>Sections (&amp; Intersections)</p> <ul style="list-style-type: none"> <li>1 - 100 (1 - 10)</li> <li>101 - 200 (11 - 20)</li> <li>201 - 300 (21 - 30)</li> <li>301 - 400 (31 - 40)</li> <li>401 - 800 (41 - 113)</li> </ul>	<p><b>Mileage by Functional Class By Sheet</b></p> <p>91-3 1 - Interstate 9.000</p>	<p><b>Mileage by Town By Sheet</b></p> <p>ETE - I091-0000 9.0 of 177.432</p>	<p><b>DISTRICT</b></p> <p>7</p>	<p><b>TOWN</b></p> <p>WHEELOCK, LYNDON, ST. JOHNSBURY</p>	<p><b>Date: 09/28/23</b></p> <p>16 of 20 TWN mileage: 135.0 to 144.0</p>	<p><b>ROUTE</b></p> <p>I-91</p> <p>ETE mileage: 135.0 to 144.0</p>
--	--	--	---	---	--	---	--	---------------------------------	---	--	--