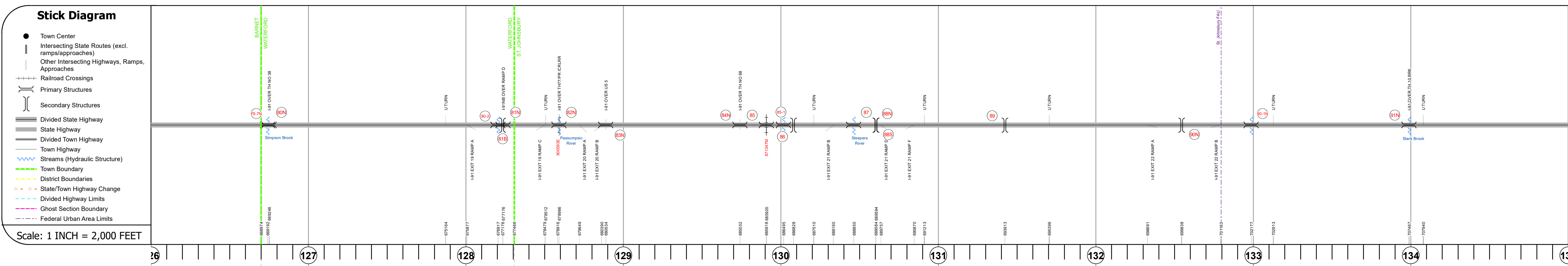
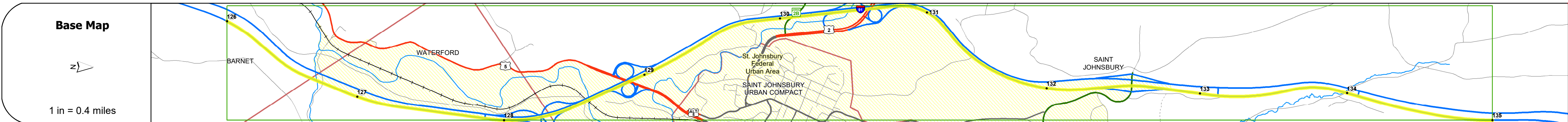
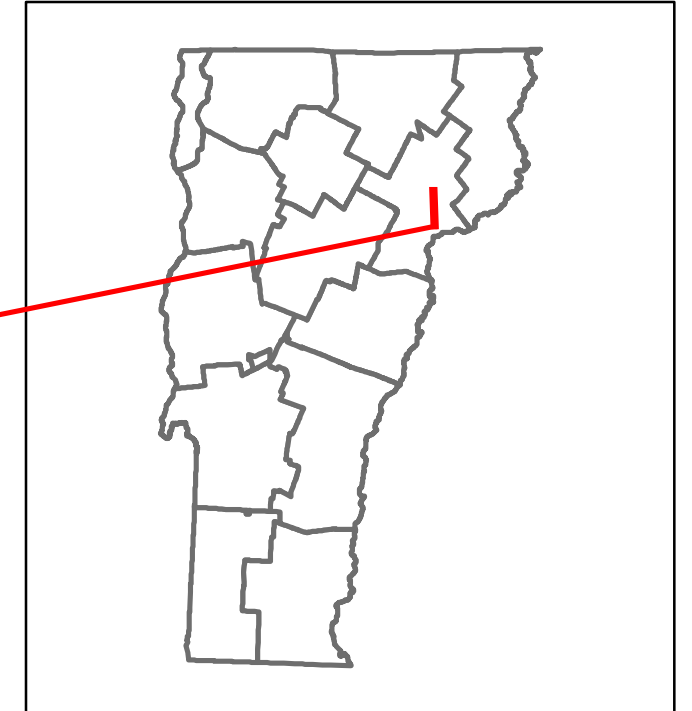

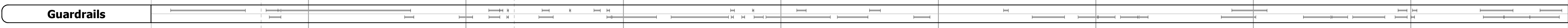

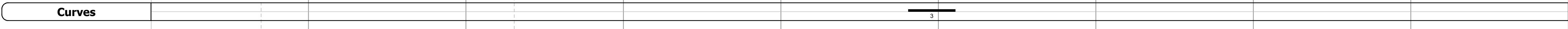


DISTRICT	TOWN	ROUTE
7	ST. JOHNSBURY, BARNET, WATERFORD	I-91



Road Widths	Travellane	Roadway	Lane Count	Base	Subbase
				24" Crushed Stone	
					Two 2 1/2" Plant Mix Base Courses
					24" Crushed Rock



Maintenance Garage	District 7 - DMF Maintenance St. Johnsbury Garage
--------------------	---

Speed Zone	
------------	--

Functional Class	1
------------------	---

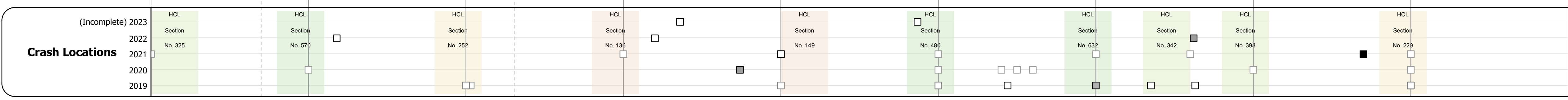
National Highway System	NHS - Interstate
-------------------------	------------------

Limited Access Highway	Full
------------------------	------

Customer Service Level	Interstate Or Divided Highway
------------------------	-------------------------------

Traffic Counters	
------------------	--

Year	Station 126+00	Station 127+00	Station 128+00	Station 129+00	Station 130+00	Station 131+00	Station 132+00	Station 133+00	Station 134+00
2022	3449	4348	4568	4655	4551	4088	4352	4428	4680
2021	3211	3211	1219	4334	3209	3806	4996	3670	4358
2020	2744	2744	1080	3839	2842	3371	4425	3251	3860
2019	3658	3658	1440	5119	3789	4495	5000	4335	5147
2018		7100		10000		8600			10000



STRUCTURE DESCRIPTIONS

<p>Bridge 79-7N: Culvert (Arch) - 1978 Structure No. 300091797N03161 Length: 17' Under Clearance: 8.0' Weight Limit: 0 Facility Carried: I91 Structure Type: RC ARCH Features Intersected: SIMPSON BROOK Inspection Date: 11/2019 Maintenance: State</p>	<p>Bridge 80-1: Frame - 1978 Structure No. 200091080N03162 Length: 24' Height: 100.0' Width: 38.0' Under Clearance: 14.0' Weight Limit: 0 Facility Carried: I91 ML Structure Type: RC FRAME Features Intersected: I 91 OVER TH NO 38 Inspection Date: 5/2022 Maintenance/Ownership: State</p>	<p>Bridge 85: Arch - deck - 1975 Structure No. 200091008503112 Length: 26' Height: 100.0' Width: 38.0' Under Clearance: 23.0' Weight Limit: 0 Facility Carried: I91 ML Structure Type: CGMPP Features Intersected: I 91 OVER LV RR Inspection Date: 5/2022 Maintenance/Ownership: State</p>
<p>Bridge 80-2: Culvert - 1978 Structure No. 30009180-203161 Length: 8' Under Clearance: 8.0' Weight Limit: 0 Facility Carried: I91 Structure Type: CGMPP Features Intersected: BROOK Inspection Date: 11/2019 Maintenance: State</p>	<p>Bridge 85-1: Culvert - 1974 Structure No. 30009185-103111 Length: 10' Under Clearance: 10.0' Weight Limit: 0 Facility Carried: I91 Structure Type: CGMPP Features Intersected: BROOK Inspection Date: 5/2022 Maintenance: State</p>	<p>Bridge 86: Unknown Structure No. 20700000703112 Structure Type: Unknown Inspection Date: 5/2022</p>
<p>Unknown 81B: Unknown Structure No. 200091081B03162 Structure Type: Unknown</p>	<p>Bridge 87: Culvert - 1975 Structure No. 200091008703112 Length: 54' Height: 100.0' Weight Limit: 0 Facility Carried: I91 ML Structure Type: TWIN CELL RC BOX Features Intersected: SLEEPERS RIVER Inspection Date: 5/2022 Maintenance/Ownership: State</p>	<p>Bridge 88S: Unknown Structure No. 200028103E03112 Structure Type: Unknown Inspection Date: 5/2022</p>
<p>Bridge 81N: Stringer/multi-beam or girder - 1978 Structure No. 200091081N03162 Length: 112' Height: 18.0' Width: 37.0' Under Clearance: 16.0' Weight Limit: 0 Facility Carried: I91 NB ML Structure Type: WELDED PLATE GIRDER Features Intersected: I 91 NB OVER RAMP D Surface: Bituminous Inspection Date: 5/2022 Maintenance/Ownership: State</p>	<p>Bridge 89: Unknown Structure No. 200028103W03112 Structure Type: Unknown Inspection Date: 5/2022</p>	<p>Bridge 89N: Unknown Structure No. 200028103W03112 Structure Type: Unknown Inspection Date: 5/2022</p>
<p>Bridge 82N: Stringer/multi-beam or girder - 1978 Structure No. 200091082N03112 Length: 536' Height: 100.0' Width: 43.0' Under Clearance: 59.0' Weight Limit: 0 Facility Carried: I91 ML Structure Type: 3 SP CONT WLD PL GIR Features Intersected: I 91 OVER TH77/PR /CRLRR Surface: Bituminous Inspection Date: 5/2022 Maintenance/Ownership: State</p>	<p>Bridge 90: Unknown Structure No. 2003110D8903111 Structure Type: Unknown Inspection Date: 5/2022</p>	<p>Bridge 90N: Unknown Structure No. 200041003A03112 Structure Type: Unknown Inspection Date: 5/2022</p>
<p>Bridge 83N: Stringer/multi-beam or girder - 1978 Structure No. 200091083N03112 Length: 216' Height: 100.0' Width: 46.0' Under Clearance: 15.0' Weight Limit: 0 Facility Carried: I91 ML Structure Type: 2 SP CONT WLD PL GIR Features Intersected: I 91 OVER US 5 Surface: Bituminous Inspection Date: 5/2022 Maintenance/Ownership: State</p>	<p>Bridge 90-1N: Culvert - 1975 Structure No. 300091901N03111 Length: 7' Under Clearance: 7.0' Weight Limit: 0 Facility Carried: I91 Structure Type: CGMPP Features Intersected: BROOK Inspection Date: 5/2022 Maintenance: State</p>	<p>Bridge 91N: Stringer/multi-beam or girder - 1975 Structure No. 200091091N03112 Length: 205' Height: 100.0' Width: 40.0' Under Clearance: 18.0' Weight Limit: 0 Facility Carried: I91 ML Structure Type: 3 SP CONT ROLLED BM Features Intersected: I 91 OVER TH 10 BRK Surface: Bituminous Inspection Date: 5/2022 Maintenance/Ownership: State</p>
<p>Bridge 84N: Stringer/multi-beam or girder - 1975 Structure No. 200091084N03112 Length: 92' Height: 100.0' Width: 46.0' Under Clearance: 15.0' Weight Limit: 0 Facility Carried: I91 ML Structure Type: PRECAST AASHTO I-BM Features Intersected: I 91 OVER TH NO 68 Surface: Bituminous Inspection Date: 5/2022 Maintenance/Ownership: State</p>		

<p>Historic Projects</p> <ul style="list-style-type: none"> Unknown Retreatment Resurface Bituminous Mix Skinny Mix Bituminous Seal 	<p>Functional Class</p> <ul style="list-style-type: none"> 1 - Interstate System 2 - Other Freeways and Expressways 3 - Principal Arterial 4 - Minor Arterial 5 - Major Collector 6 - Minor Collector 	<p>Curves</p> <ul style="list-style-type: none"> Left Right 	<p>Grades</p> <ul style="list-style-type: none"> grade up grade down 	<p>Traffic Counters</p> <ul style="list-style-type: none"> Continuous (CTC) Weight-In-Motion (WIM) Short-Term, Scheduled Short-Term, Unscheduled 	<p>Crash Locations</p> <ul style="list-style-type: none"> Fatal Injury Property Damage Only Unknown Crash Type <p>High Crash Locations (HCL's)</p> <p>Sections (& Intersections)</p> <ul style="list-style-type: none"> 1 - 100 (1 - 10) 101 - 200 (11 - 20) 201 - 300 (21 - 30) 301 - 400 (31 - 40) 401 - 800 (41 - 113) 	<p>Mileage by Functional Class By Sheet</p> <table border="1"> <tr> <td>91-3</td> <td>1 - Interstate</td> <td>8.301</td> </tr> <tr> <td>91-2</td> <td>1 - Interstate</td> <td>0.699</td> </tr> </table> <p>Page Total Mileage: 9.000 mi</p>	91-3	1 - Interstate	8.301	91-2	1 - Interstate	0.699	<p>Mileage by Town By Sheet</p> <table border="1"> <tr> <td>ETE - I091-0000</td> <td>9.0 of 177.432</td> </tr> </table> <p>Page Total Mileage: 9.0 mi</p>	ETE - I091-0000	9.0 of 177.432	<p>DISTRICT</p> <p>7</p>	<p>TOWN</p> <p>ST. JOHNSBURY, BARNET, WATERFORD</p>	<p>Date: 09/28/23</p> <p>15 of 20 TWN mileage: 126.0 to 135.0</p>	<p>ROUTE</p> <p>I-91</p> <p>ETE mileage: 126.0 to 135.0</p>
91-3	1 - Interstate	8.301																	
91-2	1 - Interstate	0.699																	
ETE - I091-0000	9.0 of 177.432																		