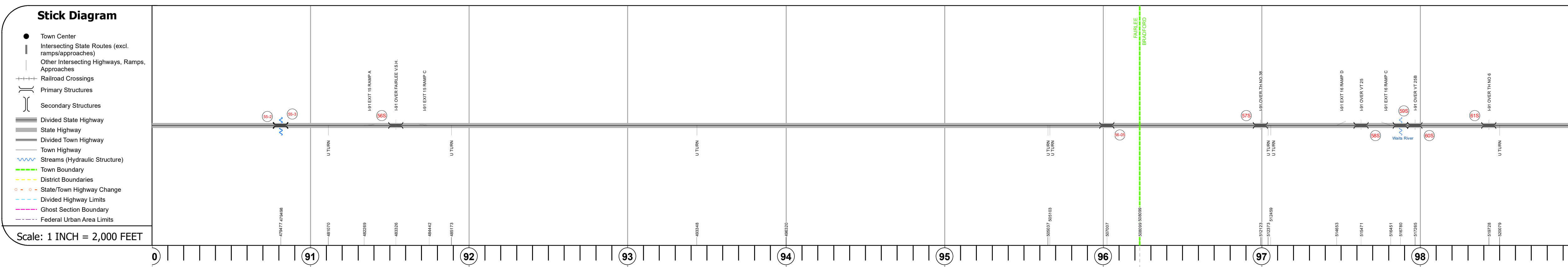
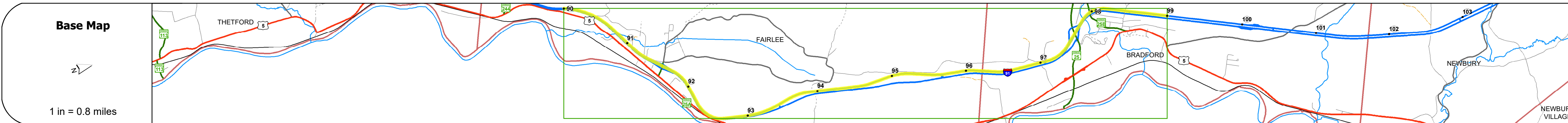
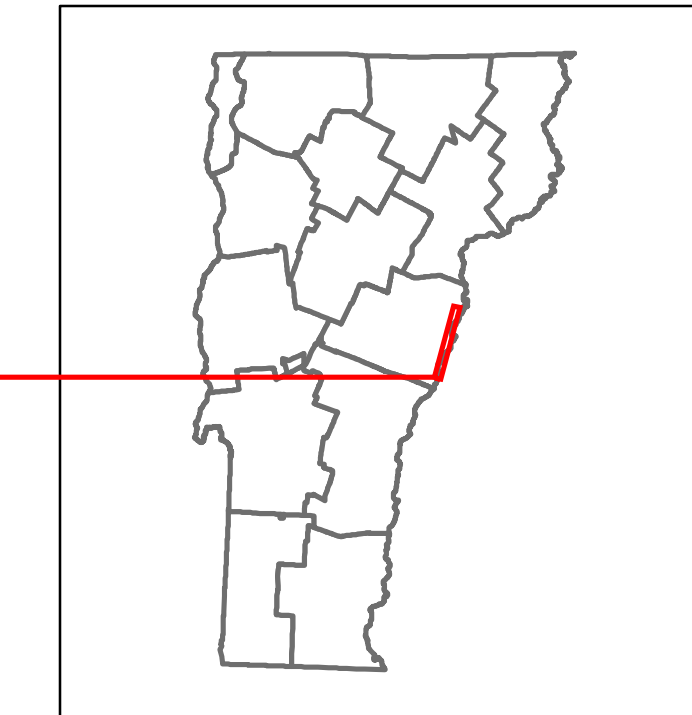

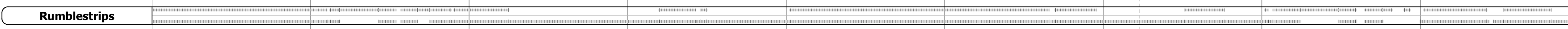

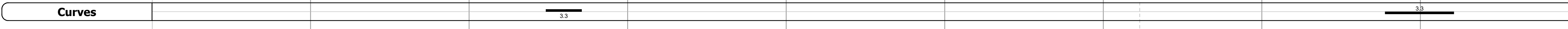


DISTRICT	TOWN	ROUTE
7	BRADFORD, FAIRLEE	I-91



Travellane	Roadway	Lane Count	Base	Subbase
		24		
		38		
		2		
			24" Crushed Rock	
			Two 2 1/2" Plant Mix Base Courses	
				24" Crushed Stone



Maintenance Garage	District 4 - DMF Maintenance Thetford Garage	District 7 - DMF Maintenance Bradford Garage
--------------------	--	--

Speed Zone	
------------	--

Functional Class	1
------------------	---


National Highway System	NHS - Interstate
-------------------------	------------------

Limited Access Highway	Full
------------------------	------

Customer Service Level	Interstate Or Divided Highway
------------------------	-------------------------------

Traffic Counters	
------------------	--

Year	2022	2021	2020	2019	2018
2022	2243	3211	4026	3624	2782
2021	1759	3244	4020	1822	2590
2020	2272	2873	3484	1614	2294
2019	5251	3831	4315	2152	3058
2018					



STRUCTURE DESCRIPTIONS

Bridge 55-2:
Culvert - 1971
Structure No. 30009155-209061
Length: 7'
Under Clearance: 7.0'
Weight Limit: 0
Facility Carried: I91
Structure Type: CGMPP
Features Intersected: LAKE MOREY OUTLET
Inspection Date: 10/2022
Maintenance: State

Bridge 55-3:
Culvert - 1971
Structure No. 30009155-309061
Length: 7'
Under Clearance: 7.0'
Weight Limit: 0
Facility Carried: I91
Structure Type: CGMPP
Features Intersected: BROOK
Inspection Date: 10/2022
Maintenance: State

Bridge 56S:
Stringer/multi-beam or girder - 1971
Structure No. 200091056S09062
Length: 99'
Height: 100.0'
Width: 39.0'
Under Clearance: 14.0'
Weight Limit: 0
Facility Carried: I 91 ML
Structure Type: ROLLED BEAM
Features Intersected: I 91 OVER FAIRLEE V.S.H.
Surface: Bituminous
Inspection Date: 5/2022
Maintenance/Ownership: State

Unknown 56-05:
Unknown
Structure No. 30009156-509061
Structure Type: Unknown

Bridge 57S:
Frame - 1971
Structure No. 200091057S09012
Length: 25'
Height: 100.0'
Width: 39.0'
Under Clearance: 14.0'
Weight Limit: 0
Facility Carried: I 91 ML
Structure Type: RC FRAME
Features Intersected: I 91 OVER TH NO 38
Inspection Date: 5/2022
Maintenance/Ownership: State

Bridge 58S:
Stringer/multi-beam or girder - 1971
Structure No. 200091058S09012
Length: 225'
Height: 100.0'
Width: 39.0'
Under Clearance: 16.0'
Weight Limit: 0
Facility Carried: I 91 ML
Structure Type: 3 SP CONT WLD GIRDER
Features Intersected: I 91 OVER VT 25
Surface: Bituminous
Inspection Date: 5/2022
Maintenance/Ownership: State

Bridge 59S:
Stringer/multi-beam or girder - 1973
Structure No. 200091059S09012
Length: 271'
Height: 100.0'
Width: 40.0'
Weight Limit: 0
Facility Carried: I 91 ML
Structure Type: 2 SP WELD PLT GIRDER
Features Intersected: WAITS RIVER
Surface: Bituminous
Inspection Date: 5/2022
Maintenance/Ownership: State

Bridge 60S:
Stringer/multi-beam or girder - 1973
Structure No. 200091060S09012
Length: 160'
Height: 100.0'
Width: 40.0'
Under Clearance: 25.0'
Weight Limit: 0
Facility Carried: I 91 ML
Structure Type: WELDED PLATE GIRDER
Features Intersected: I 91 OVER VT 25B
Surface: Bituminous
Inspection Date: 5/2022
Maintenance/Ownership: State

Bridge 61S:
Stringer/multi-beam or girder - 1973
Structure No. 200091061S09012
Length: 122'
Height: 100.0'
Width: 39.0'
Under Clearance: 15.0'
Weight Limit: 0
Facility Carried: I 91 ML
Structure Type: WELDED PLATE GIRDER
Features Intersected: I 91 OVER TH NO 6
Surface: Bituminous
Inspection Date: 5/2022
Maintenance/Ownership: State

<p>Historic Projects</p> <ul style="list-style-type: none"> Unknown Retreatment Resurface Bituminous Mix Skinny Mix Bituminous Seal 	<p>Functional Class</p> <ul style="list-style-type: none"> 1 - Interstate System 2 - Other 3 - Principal Arterial 4 - Minor Arterial 5 - Major Collector 6 - Minor Collector 	<p>Curves</p> <ul style="list-style-type: none"> Left Right 	<p>Grades</p> <ul style="list-style-type: none"> grade up grade down 	<p>Traffic Counters</p> <ul style="list-style-type: none"> Continuous (CTC) Weight-In-Motion (WIM) Short-Term, Scheduled Short-Term, Unscheduled 	<p>Crash Locations</p> <ul style="list-style-type: none"> Fatal Injury Property Damage Only Unknown Crash Type <p>High Crash Locations (HCL's)</p> <p>HCL No. 201 - 300 (21 - 30)</p> <p>1 - 100 (1 - 10) 301 - 400 (31 - 40)</p> <p>101 - 200 (11 - 20) 401 - 800 (41 - 113)</p>	<p>Mileage by Functional Class By Sheet</p> <p>91-2 1 - Interstate 9.000</p>	<p>Mileage by Town By Sheet</p> <p>ETE - I091-0000S 9.0 of 177.432</p>	<p>DISTRICT</p> <p>7</p>	<p>TOWN</p> <p>BRADFORD, FAIRLEE</p>	<p>Date: 09/28/23</p>	<p>ROUTE</p> <p>I-91</p> <p>ETE mileage: 90.0 to 99.0</p>
--	---	--	---	---	---	---	---	---------------------------------	---	------------------------------	--