

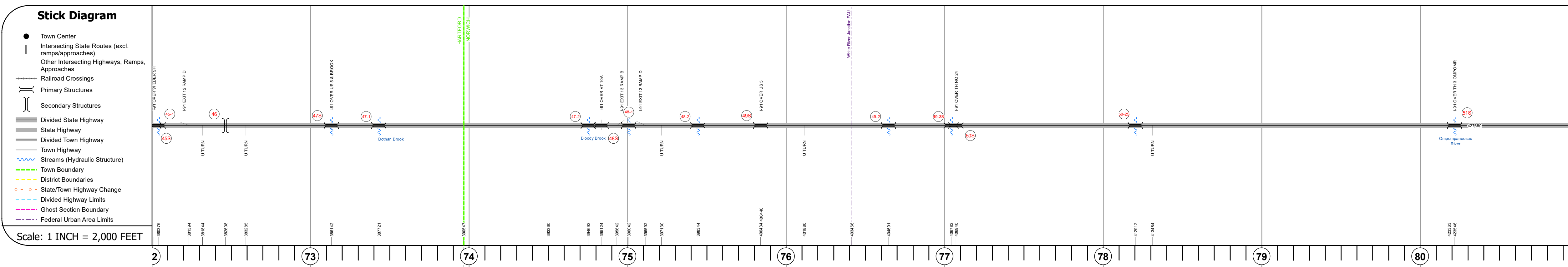
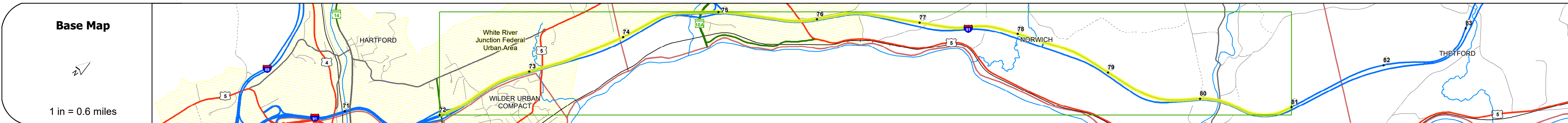
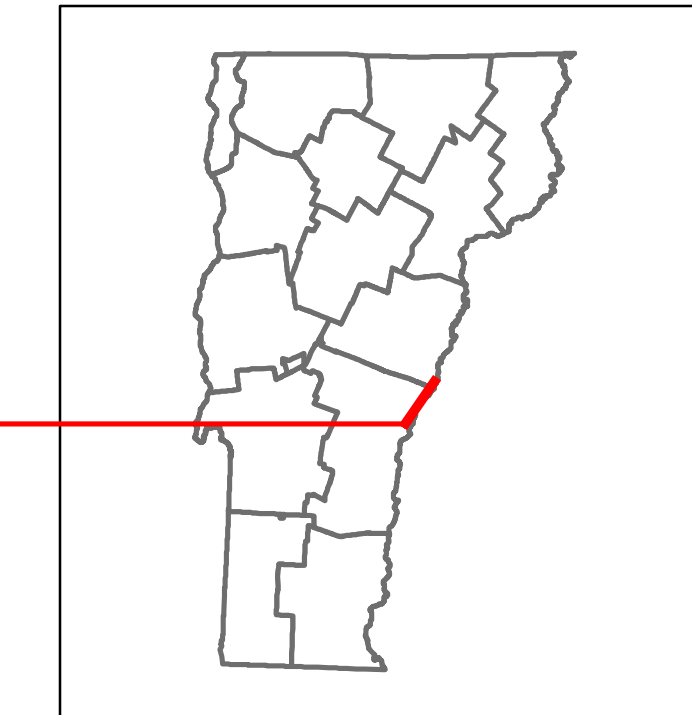


Route Log and Progress Chart

DRAFT

Please Note: Errors and Omissions May Exist.
Contact the VTrans Mapping Section with questions or concerns.

DISTRICT	TOWN	ROUTE
4	HARTFORD, NORWICH	I-91



Travellane	Roadway	Lane Count	Base	Subbase

Curves

Grades
-3.5, +4, -3.2, +3, -5, +4.1, +5, -5, +5.3

Guardrails

Rumblestrips

Historic Projects
2011: IM 091-1(59), 2012: IM MEMB(30), 2010: IM 091-2(72), 1998: IM 091-2(11), 1976: 191-2(57), 1975: HMA 3608, 1974: Unknown, 1973: 191-2(45) STAGE 3, 1971: 191-2(41) STAGE 2, 1971: 191-2(71) C2, 1968: 191-2(23), 1968: 191-2(6), 2007: IM 091-2(69), 1968: 191-2(40), 1968: 191-2(6), 1967: 191-2(4), 1968: 191-2(5), 1979: 191-2(93), 1968: 191-2(23), 1967: 191-2(62), 1968: 191-2(4), 1968: 191-2(22), 1968: 191-2(4), 1968: 191-2(4)

Maintenance Garage
District 4 - DMF Maintenance White River Garage, District 4 - DMF Maintenance Theford Garage

Speed Zone

Functional Class
1

National Highway System
NHS - Interstate

Limited Access Highway
Full

Customer Service Level
Interstate Or Divided Highway

Traffic Counters

AADT	2022	2021	2020	2019	2018					
9594	7441	6591	8788	8997	8377	7420	9893	6822	5702	4445
								4610	5852	5852
								4083	5162	5162
								5444	6374	6374

Crash Locations	2022	2021	2020	2019
(Incomplete) 2023				

STRUCTURE DESCRIPTIONS	
<p>Bridge 46S: Stringer/multi-beam or girder - 1967 Structure No. 200091045S14082 Length: 157' Height: 100.0' Width: 37.0' Under Clearance: 15.0' Weight Limit: 0 Facility Carried: I 91 ML Structure Type: 3 SP CONT ROLLED BM Features Intersected: I 91 OVER WILDER SH Surface: Bituminous Inspection Date: 5/2022 Maintenance/Ownership: State</p>	<p>Bridge 48S: Stringer/multi-beam or girder - 1968 Structure No. 200091049S14112 Length: 139' Height: 100.0' Width: 37.0' Under Clearance: 14.0' Weight Limit: 0 Facility Carried: I 91 ML Structure Type: WELDED PLATE GIRDER Features Intersected: I 91 OVER US 5 Surface: Bituminous Inspection Date: 8/2019 Maintenance/Ownership: State</p>
<p>Bridge 45-1: Culvert - 1967 Structure No. 30009145-114081 Length: 7' Under Clearance: 8.0' Weight Limit: 0 Facility Carried: I 91 Structure Type: CGMPP Features Intersected: BROOK Inspection Date: 8/2019 Maintenance: State</p>	<p>Bridge 49-2: Culvert - 1971 Structure No. 30009149-214111 Length: 6' Under Clearance: 6.0' Weight Limit: 0 Facility Carried: I 91 Structure Type: CGMPP Features Intersected: BROOK Inspection Date: 8/2019 Maintenance: State</p>
<p>Unknown 48: Unknown Structure No. 2014080D4614081 Structure Type: Unknown</p>	<p>Bridge 49-3S: Culvert - 1971 Structure No. 300091493S14111 Length: 6' Under Clearance: 6.0' Weight Limit: 0 Facility Carried: I 91 Structure Type: CGMPP Features Intersected: BROOK Inspection Date: 8/2019 Maintenance/Ownership: State</p>
<p>Bridge 47S: Stringer/multi-beam or girder - 1967 Structure No. 200091047S14082 Length: 197' Height: 100.0' Width: 37.0' Under Clearance: 14.0' Weight Limit: 0 Facility Carried: I 91 ML Structure Type: 3 SP CONT WLD PL GIR Features Intersected: I 91 OVER US 5 + BROOK Surface: Bituminous Inspection Date: 5/2022 Maintenance/Ownership: State</p>	<p>Bridge 50S: Frame - 1970 Structure No. 200091050S14112 Length: 21' Height: 100.0' Width: 38.0' Under Clearance: 14.0' Weight Limit: 0 Facility Carried: I 91 ML Structure Type: RC FRAME Features Intersected: I 91 OVER TH NO 24 Inspection Date: 8/2019 Maintenance/Ownership: State</p>
<p>Bridge 47-1: Culvert - 1968 Structure No. 30009147-114081 Length: 7' Under Clearance: 8.0' Weight Limit: 0 Facility Carried: I 91 Structure Type: CGMPP Features Intersected: BROOK Inspection Date: 8/2019 Maintenance: State</p>	<p>Bridge 50-2S: Culvert - 1971 Structure No. 300091502S14111 Length: 9' Under Clearance: 10.0' Weight Limit: 0 Facility Carried: I 91 Structure Type: CGMPP Features Intersected: BROOK Inspection Date: 8/2019 Maintenance: State</p>
<p>Bridge 47-2: Culvert (Arch) - 1968 Structure No. 20009147-214112 Length: 24' Height: 100.0' Weight Limit: 0 Facility Carried: I 91 ML Structure Type: RC ARCH Features Intersected: BLOODY BROOK Inspection Date: 5/2022 Maintenance/Ownership: State</p>	<p>Bridge 51S: Stringer/multi-beam or girder - 1970 Structure No. 200091051S14112 Length: 250' Height: 100.0' Width: 39.0' Under Clearance: 16.0' Weight Limit: 0 Facility Carried: I 91 ML Structure Type: 2 SPAN WLD PL GIRDER Features Intersected: I 91 OVER TH 3 OMPOMR Surface: Bituminous Inspection Date: 8/2019 Maintenance/Ownership: State</p>
<p>Bridge 48-1: Culvert - 1968 Structure No. 30009148-114111 Length: 6' Under Clearance: 6.0' Weight Limit: 0 Facility Carried: I 91 Structure Type: ACCGMPP Features Intersected: BROOK Inspection Date: 8/2019 Maintenance: State</p>	<p>Bridge 48-2: Culvert - 1968 Structure No. 30009148-214111 Length: 6' Under Clearance: 6.0' Weight Limit: 0 Facility Carried: I 91 Structure Type: ACCGMPP Features Intersected: BROOK Inspection Date: 8/2019 Maintenance: State</p>

<p>Historic Projects</p> <ul style="list-style-type: none"> Unknown Retreatment Resurface Bituminous Mix Skinny Mix Bituminous Seal 	<p>Functional Class</p> <ul style="list-style-type: none"> 1 - Interstate 2 - Other 3 - Principal Arterial 4 - Minor Arterial 5 - Major Collector 6 - Minor Collector 	<p>Curves</p> <ul style="list-style-type: none"> Left Right 	<p>Grades</p> <ul style="list-style-type: none"> grade up grade down 	<p>Traffic Counters</p> <ul style="list-style-type: none"> Continuous (CTC) Weight-In-Motion (WIM) Short-Term, Scheduled Short-Term, Unscheduled 	<p>Crash Locations</p> <ul style="list-style-type: none"> Fatal Injury Property Damage Only Unknown Crash Type <p>High Crash Locations (HCL's)</p> <p>HCL No. (Sections & Intersections)</p> <ul style="list-style-type: none"> 1 - 100 (1 - 10) 101 - 200 (11 - 20) 201 - 300 (21 - 30) 301 - 400 (31 - 40) 401 - 800 (41 - 113) 	<p>Mileage by Functional Class By Sheet</p> <p>91-2 1 - Interstate 9.000</p>	<p>Mileage by Town By Sheet</p> <p>ETE - I091-0000S 9.0 of 177.432</p>	<p>DISTRICT</p> <p>4</p>	<p>TOWN</p> <p>HARTFORD, NORWICH</p>	<p>Date: 09/28/23</p> <p>9 of 20 TWN mileage: 72.0 to 81.0</p>	<p>ROUTE</p> <p>I-91 ETE mileage: 72.0 to 81.0</p>
--	--	--	---	---	--	---	---	---------------------------------	---	---	---

Page Total Mileage: 9.000 mi | Page Total Mileage: 9.0 mi

For More Information Contact - Vermont Agency of Transportation, Policy, Planning and Intermodal Development Division - Mapping Section, 219 North Main Street, Barre, VT 05641 Telephone: 802-828-2600.