

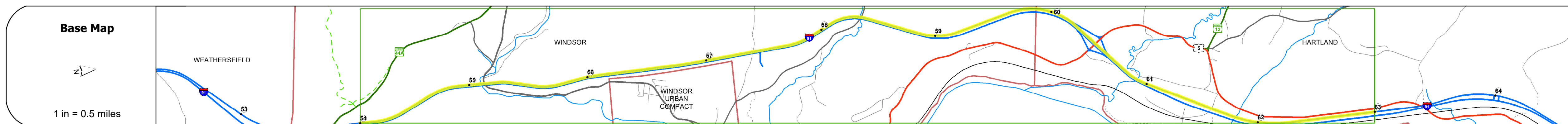
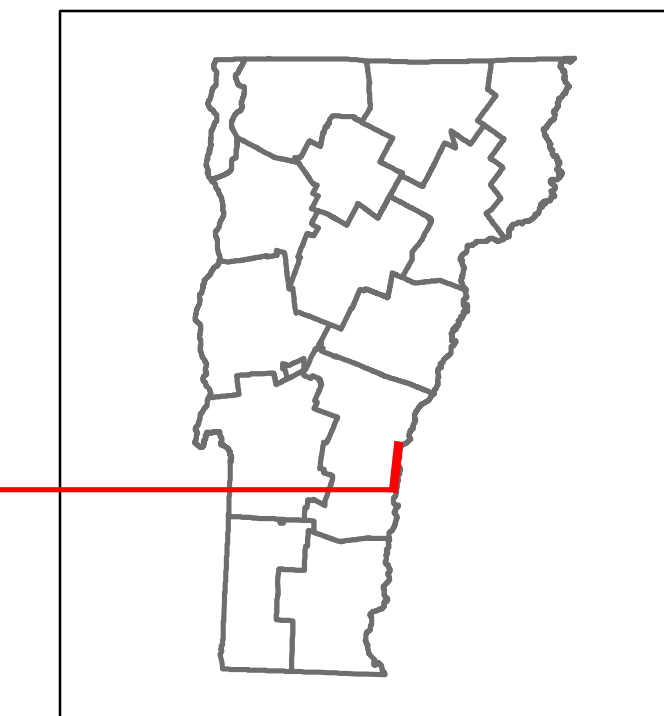


Route Log and Progress Chart

DRAFT

Please Note: Errors and Omissions May Exist.
Contact the VTrans Mapping Section with questions or concerns.

DISTRICT	TOWN	ROUTE
4	HARTLAND, WINDSOR	I-91



Scale: 1 INCH = 2,000 FEET	4	55	56	57	58	59	60	61	62	6
----------------------------	---	----	----	----	----	----	----	----	----	---

Road Widths	Travellane	Roadway	Lane Count	Base	Subbase
-------------	------------	---------	------------	------	---------

Curves										
--------	--	--	--	--	--	--	--	--	--	--

Grades	+5	+6								
--------	----	----	--	--	--	--	--	--	--	--

Guardrails										
------------	--	--	--	--	--	--	--	--	--	--

Rumblestrips										
--------------	--	--	--	--	--	--	--	--	--	--

Historic Projects		2014: IM 091-1164	2001: IM 091-126	2011: IM SURF(23)		2017: IM BPRNT(13)	2010: IM MEMB(14)	1986: IR 091-118	2010: IM 091-181	
-------------------	--	-------------------	------------------	-------------------	--	--------------------	-------------------	------------------	------------------	--

Maintenance Garage										District 4 - DMF Maintenance Windsor Garage
--------------------	--	--	--	--	--	--	--	--	--	---

Speed Zone										
------------	--	--	--	--	--	--	--	--	--	--

Functional Class										1
------------------	--	--	--	--	--	--	--	--	--	---

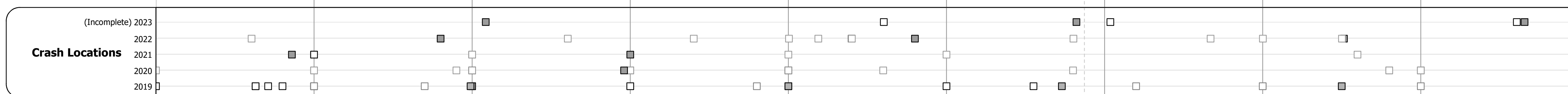
National Highway System										NHS - Interstate
-------------------------	--	--	--	--	--	--	--	--	--	------------------

Limited Access Highway										Full
------------------------	--	--	--	--	--	--	--	--	--	------

Customer Service Level										Interstate Or Divided Highway
------------------------	--	--	--	--	--	--	--	--	--	-------------------------------

Traffic Counters										
------------------	--	--	--	--	--	--	--	--	--	--

ADT	2022									7219	7999	8778
	2021									6710	6037	8173
	2020									5943	5347	7239
	2019									7924	7129	9652
	2018											



STRUCTURE DESCRIPTIONS

Bridge 33S:
Stringer/multi-beam or girder - 2013
Structure No. 200091033S14232
Length: 645'
Height: 100.0'
Width: 38.0'
Under Clearance: 66.0'
Weight Limit: 0
Facility Carried: I 91 ML
Structure Type: 4 SP CONCRETE GIRDER
Features Intersected: I 91 OVER VT 44 MILLB
Inspection Date: 5/2022
Maintenance/Ownership: State

Bridge 33-3:
Culvert - 1966
Structure No. 30009133-314231
Length: 8'
Under Clearance: 8.0'
Weight Limit: 0
Facility Carried: I 91
Structure Type: CGMPP-ALUM SLEEVE
Features Intersected: BROOK
Inspection Date: 12/2019
Maintenance: State

Bridge 34S:
Stringer/multi-beam or girder - 1965
Structure No. 200091034S14232
Length: 168'
Height: 100.0'
Width: 30.0'
Under Clearance: 17.0'
Weight Limit: 0
Facility Carried: I 91 ML
Structure Type: 3 SP CONT ROLLED BM
Features Intersected: I 91 OVER TH NO 5
Surface: Bituminous
Inspection Date: 5/2022
Maintenance/Ownership: State

Bridge 35S:
Stringer/multi-beam or girder - 1965
Structure No. 200091035S14232
Length: 118'
Height: 100.0'
Width: 38.0'
Under Clearance: 14.0'
Weight Limit: 0
Facility Carried: I 91 ML
Structure Type: WELDED PLATE GIRDER
Features Intersected: I 91 OVER TH NO 3
Surface: Bituminous
Inspection Date: 5/2022
Maintenance/Ownership: State

Bridge 35-1:
Culvert - 1966
Structure No. 30009135-114231
Length: 8'
Under Clearance: 9.0'
Weight Limit: 0
Facility Carried: I 91
Structure Type: CGMPP
Features Intersected: BASHON BRK
Inspection Date: 12/2019
Maintenance: State

Unknown 36:
Unknown
Structure No. 200113058A14092
Structure Type: Unknown

Bridge 36-1:
Culvert (Arch) - 1965
Structure No. 20009136-114092
Length: 24'
Height: 100.0'
Width: 30.0'
Under Clearance: 0
Facility Carried: I 91 ML
Structure Type: RC ARCH
Features Intersected: LULLS BROOK
Inspection Date: 5/2022
Maintenance/Ownership: State

Unknown 37:
Unknown
Structure No. 201409D37S14091
Structure Type: Unknown

Bridge 37-1:
Culvert - 1966
Structure No. 30009137-114091
Length: 13'
Under Clearance: 8.0'
Weight Limit: 0
Facility Carried: I 91
Structure Type: CGMPPA
Features Intersected: BROOK
Inspection Date: 12/2019
Maintenance: State

Historic Projects <ul style="list-style-type: none"> Unknown Retreatment Resurface Bituminous Mix Skinny Mix Bituminous Seal 	Functional Class <ul style="list-style-type: none"> 1 - Interstate System 2 - Other 3 - Principal Arterial 4 - Minor Arterial 5 - Major Collector 6 - Minor Collector 	Curves <ul style="list-style-type: none"> Left Right 	Grades <ul style="list-style-type: none"> grade up grade down 	Traffic Counters <ul style="list-style-type: none"> Continuous (CTC) Weight-In-Motion (WIM) Short-Term, Scheduled Short-Term, Unscheduled 	Crash Locations <ul style="list-style-type: none"> Fatal Injury Property Damage Only Unknown Crash Type 	Mileage by Functional Class By Sheet 91-1 1 - Interstate 9.000	Mileage by Town By Sheet ETE - I091-0000S 9.0 of 177.432	DISTRICT 4	TOWN HARTLAND, WINDSOR	Date: 09/28/23	ROUTE I-91 ETE mileage: 54.0 to 63.0
--	---	--	---	---	---	--	--	----------------------	----------------------------------	-----------------------	---