

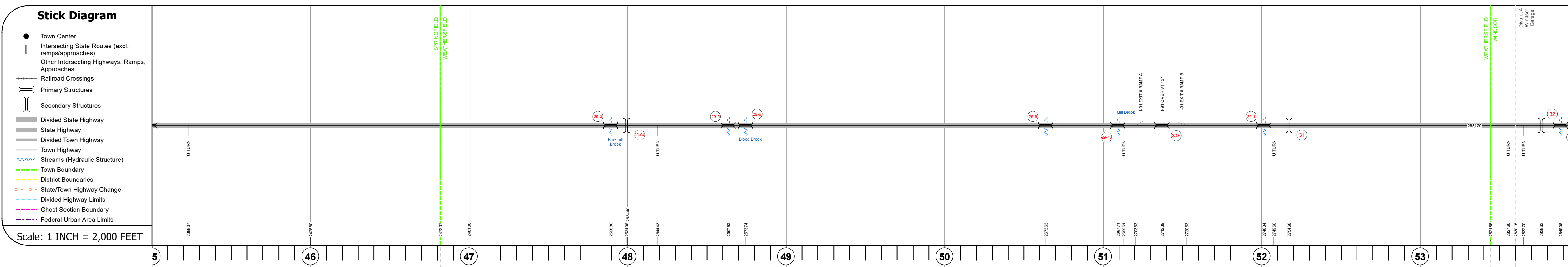
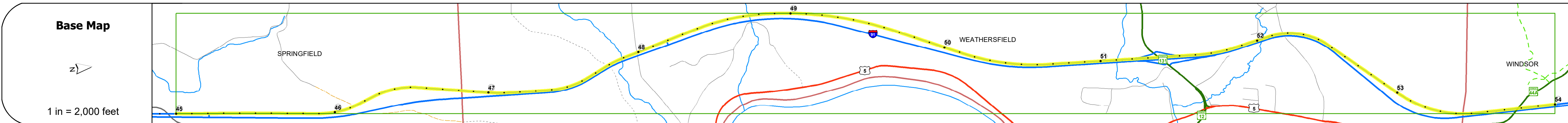
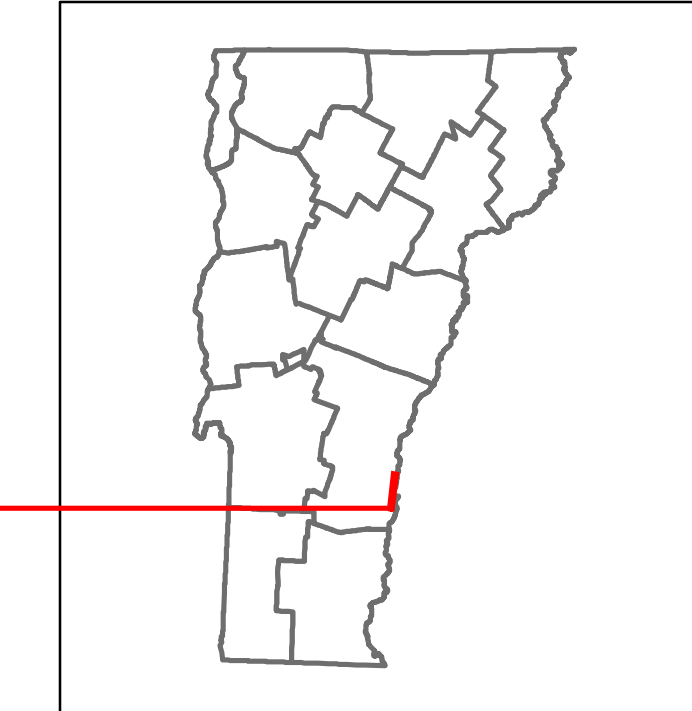


Route Log and Progress Chart

DRAFT

Please Note: Errors and Omissions May Exist.
Contact the VTrans Mapping Section with questions or concerns.

DISTRICT	TOWN	ROUTE
2, 4	WEATHERSFIELD, WINDSOR, SPRINGFIELD	I-91



Travellane	Roadway	Lane Count	Base	Subbase
		24		
		38		
		2	Two 2 1/2" Cr. Stone Base Courses	
			24" Crushed Rock	

Curves

Grades
-2.8, +4, -4.9, +3.3, -2.4, -5, -5, +3.3, -5, -4.5, +2.8, -3.1

Guardrails

Rumblestrips

Historic Projects
2009: IM SURF (10)
2001: IM SURF (26)
2011: IM SURF (23)
1995: IR 091-113
1995: IR 091-148
1992: IR 091-120
1990: IR DECK (27)
1979: IR F 091-141
1979: IR F 091-145
1981: IR 091-115
1965: I 91-120: C1
1965: I 91-127: STAGE 2
1994: IM IR 091-120
1965: I 91-120: C2
1965: I 91-127: STAGE 2

Maintenance Garage
District 2 - DMF Maintenance Rockingham Garage

Speed Zone

Functional Class
1

National Highway System
NHS - Interstate

Limited Access Highway
Full

Customer Service Level
Interstate Or Divided Highway

Traffic Counters

ADT	2022	2021	2020	2019	2018
	5620	5233	4635	6180	
					6452
					4184
					3706
					4941
					7219
					6710
					5943
					7924

Crash Locations	2022	2021	2020	2019

STRUCTURE DESCRIPTIONS

<p>Bridge 29-3: Culvert - 1965 Structure No. 30009129-314201 Length: 9' Under Clearance: 10.0' Weight Limit: 0 Facility Carried: I91 Structure Type: CGMPP ALUM SLEEVE Features Intersected: BROOK Inspection Date: 11/2019 Maintenance: State</p>	<p>Bridge 32-1: Culvert - 1966 Structure No. 30009132-114231 Length: 6' Under Clearance: 6.0' Weight Limit: 0 Facility Carried: I91 Structure Type: CGMPP Features Intersected: BROOK Maintenance: State</p>
<p>Unknown 29-04: Unknown Structure No. 201420029414201 Structure Type: Unknown</p>	
<p>Bridge 29-5: Culvert - 1965 Structure No. 30009129-514201 Length: 6' Under Clearance: 6.0' Weight Limit: 0 Facility Carried: I91 Structure Type: CGMPP Features Intersected: BROOK Inspection Date: 12/2019 Maintenance: State</p>	
<p>Bridge 29-6: Culvert - 1965 Structure No. 30009129-614201 Length: 9' Under Clearance: 10.0' Weight Limit: 0 Facility Carried: I91 Structure Type: CGMPP Features Intersected: BLOOD BROOK Inspection Date: 12/2019 Maintenance: State</p>	
<p>Bridge 29-9: Culvert - 1965 Structure No. 30009129-914201 Length: 6' Under Clearance: 6.0' Weight Limit: 0 Facility Carried: I91 Structure Type: ACGMPP Features Intersected: CATTLEPASS Inspection Date: 12/2019 Maintenance: State</p>	
<p>Bridge 29-10: Culvert - 1965 Structure No. 200091291014202 Length: 21' Height: 100.0' Weight Limit: 0 Facility Carried: I 91 ML Structure Type: TWIN CELL RC BOX Features Intersected: MILL BROOK Inspection Date: 5/2022 Maintenance/Ownership: State</p>	
<p>Bridge 30S: Stringer/multi-beam or girder - 1965 Structure No. 200091030S14202 Length: 220' Height: 100.0' Width: 32.0' Under Clearance: 15.0' Weight Limit: 0 Facility Carried: I 91 ML Structure Type: 3 SP CONT ROLLED BM Features Intersected: I 91 OVER VT 131 Inspection Date: 11/2022 Maintenance/Ownership: State</p>	
<p>Bridge 30-1: Culvert - 1966 Structure No. 30009130-114201 Length: 8' Under Clearance: 8.0' Weight Limit: 0 Facility Carried: I91 Structure Type: CGMPP Features Intersected: BROOK Inspection Date: 12/2019 Maintenance: State</p>	
<p>Unknown 31: Unknown Structure No. 2014200D3114201 Structure Type: Unknown</p>	
<p>Unknown 32: Unknown Structure No. 2014230D3214231 Structure Type: Unknown</p>	

Historic Projects	Functional Class	Curves	Grades	Traffic Counters	Crash Locations	Mileage by Functional Class By Sheet	Mileage by Town By Sheet	DISTRICT	TOWN	Date: 09/28/23	ROUTE
<ul style="list-style-type: none"> Unknown Retreatment Resurface Bituminous Mix Skiny Mix Bituminous Seal 	<ul style="list-style-type: none"> 1 - Interstate System 2 - Other Freeways and Expressways 3 - Principal Arterial 4 - Minor Arterial 5 - Major Collector 6 - Minor Collector 	<ul style="list-style-type: none"> Left Right 	<ul style="list-style-type: none"> grade up grade down 	<ul style="list-style-type: none"> Continuous (CTC) Weight-In-Motion (WIM) Short-Term, Scheduled Short-Term, Unscheduled 	<ul style="list-style-type: none"> Fatal Injury Property Damage Only Unknown Crash Type 	91-1 1 - Interstate 9.000	ETE - I091-0000S 9.0 of 177.432	2, 4	WEATHERSFIELD, WINDSOR, SPRINGFIELD	6 of 20 TWN mileage: 45.0 to 54.0	I-91 ETE mileage: 45.0 to 54.0
<p>Indicated plans available - http://vtransmap01.aot.state.vt.us/p/dcr/Diwebstore/</p>						<p>Page Total Mileage: 9.000 mi</p>		<p>Page Total Mileage: 9.0 mi</p>			

For More Information Contact - Vermont Agency of Transportation, Policy, Planning and Intermodal Development Division - Mapping Section, 219 North Main Street, Barre, VT 05641 Telephone: 802-828-2600.