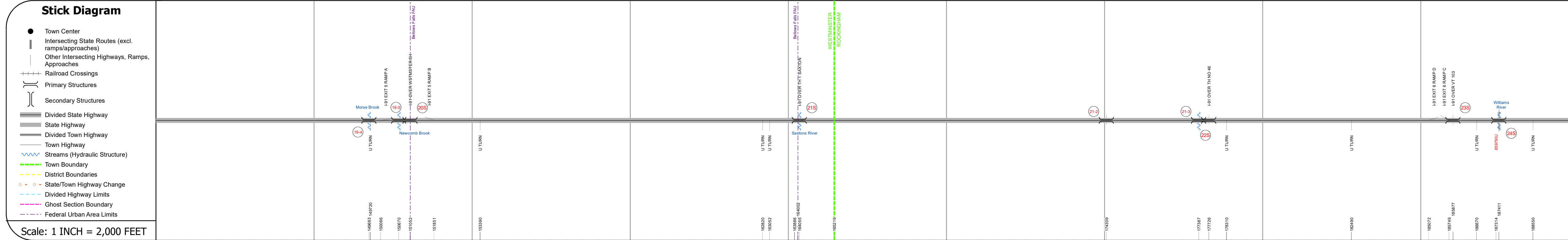
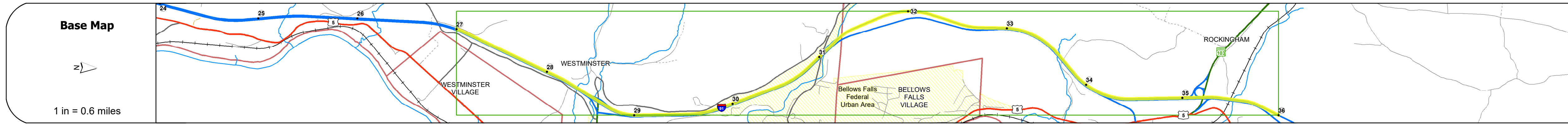
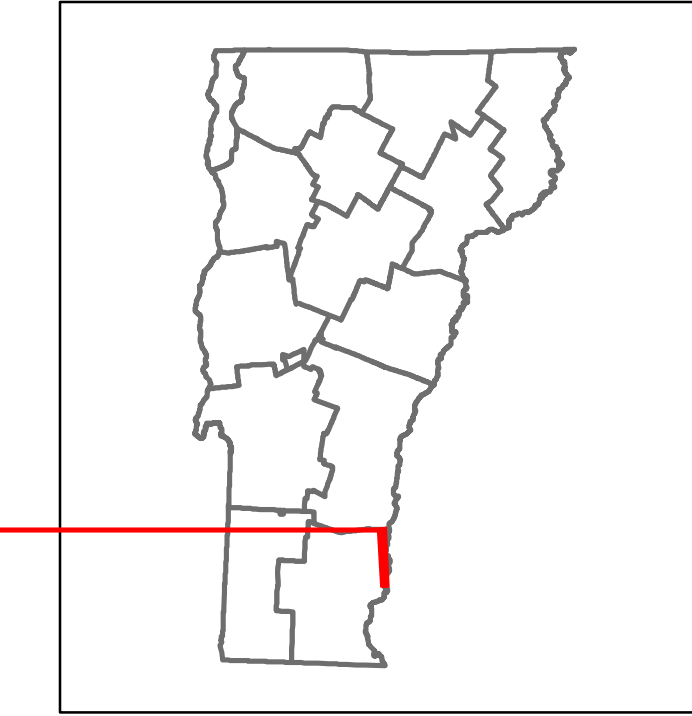


DISTRICT	TOWN	ROUTE
2	WESTMINSTER, ROCKINGHAM	I-91



Scale: 1 INCH = 2,000 FEET	7	28	29	30	31	32	33	34	35	3
----------------------------	---	----	----	----	----	----	----	----	----	---

Road Widths	Travellane	Roadway	Lane Count	Base	Subbase
-------------	------------	---------	------------	------	---------

Curves	
--------	--

Grades	+2.6	+3.2	-3.3	-4	-3.2	+5	+5	-3.7	-5	+4	-5	+6
--------	------	------	------	----	------	----	----	------	----	----	----	----

Guardrails	
------------	--

Rumblestrips	
--------------	--

Historic Projects	1994: IR 091-1118) C1	1994: IR 091-1118) C2	1990: IR DECK(27)	2001: IM 091-136	2001: IM 091-126	2009: IM SURF(10)
-------------------	-----------------------	-----------------------	-------------------	------------------	------------------	-------------------

Maintenance Garage	District 2 - DMF Maintenance Rockingham Garage
--------------------	--

Speed Zone	
------------	--

Functional Class	1
------------------	---

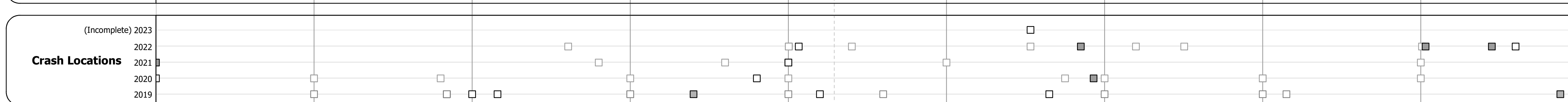
National Highway System	NHS - Interstate
-------------------------	------------------

Limited Access Highway	Full
------------------------	------

Customer Service Level	Interstate Or Divided Highway
------------------------	-------------------------------

Traffic Counters	
------------------	--

AADT	2022: 5726, 6410, 6564, 6117, 5412
2021: 5366, 4768, 6538, 4677, 5039	
2020: 4646, 4223, 5310, 4143, 4463	
2019: 7008, 5631, 6678, 5524, 5951	



STRUCTURE DESCRIPTIONS

<p>Bridge 19-4: Culvert - 1963 Structure No. 30009119-413201 Length: 12' Under Clearance: 10.0' Weight Limit: 0 Facility Carried: I91 Structure Type: RC BOX Features Intersected: BROOK Inspection Date: 11/2019 Maintenance: State</p>	<p>Bridge 24S: Stringer/multi-beam or girder - 2021 Structure No. 200091024S13142 Length: 863' Height: 100.0' Width: 38.0' Under Clearance: 100.0' Weight Limit: 0 Facility Carried: I 91 ML Structure Type: 4 SPAN CONC GIRDER Features Intersected: I 91 OVER GM RR WLMSR Surface: Bituminous Inspection Date: 5/2022 Maintenance/Ownership: State</p>
<p>Bridge 19-5: Culvert - 1963 Structure No. 30009119-513201 Length: 10' Under Clearance: 8.0' Weight Limit: 0 Facility Carried: I91 Structure Type: RC BOX Features Intersected: BROOK Inspection Date: 11/2019 Maintenance: State</p>	<p>Bridge 20S: Stringer/multi-beam or girder - 1963 Structure No. 200091020S13202 Length: 163' Height: 100.0' Width: 30.0' Under Clearance: 16.0' Weight Limit: 0 Facility Carried: I 91 ML Structure Type: 3 SPAN ROLLED BEAM Features Intersected: I 91 OVER WSTMSTER SH Surface: Bituminous Inspection Date: 5/2022 Maintenance/Ownership: State</p>
<p>Bridge 21S: Stringer/multi-beam or girder - 1963 Structure No. 200091021S13202 Length: 542' Height: 100.0' Width: 30.0' Under Clearance: 19.0' Weight Limit: 0 Facility Carried: I 91 ML Structure Type: 8 SPAN ROLLED BEAM Features Intersected: I 91 OVER TH 1 SAKTON Surface: Bituminous Inspection Date: 4/2023 Maintenance/Ownership: State</p>	<p>Bridge 21-2: Culvert - 1963 Structure No. 30009121-213141 Length: 7' Under Clearance: 5.0' Weight Limit: 0 Facility Carried: I91 Structure Type: RC BOX Features Intersected: WATER MAIN SLEEVE Inspection Date: 11/2019 Maintenance: State</p>
<p>Bridge 21-3: Culvert - 2001 Structure No. 30009121-313141 Length: 10' Under Clearance: 6.0' Weight Limit: 0 Facility Carried: I91 Structure Type: SEGMENTAL RC BOX Features Intersected: WEBB BROOK Inspection Date: 11/2019 Maintenance: State</p>	<p>Bridge 22S: Stringer/multi-beam or girder - 1963 Structure No. 200091022S13142 Length: 84' Height: 100.0' Width: 38.0' Under Clearance: 13.0' Weight Limit: 0 Facility Carried: I 91 ML Structure Type: ROLLED BEAM Features Intersected: I 91 OVER TH NO 46 Surface: Bituminous Inspection Date: 5/2022 Maintenance/Ownership: State</p>
<p>Bridge 23S: Stringer/multi-beam or girder - 1963 Structure No. 200091023S13142 Length: 157' Height: 100.0' Width: 38.0' Under Clearance: 15.0' Weight Limit: 0 Facility Carried: I 91 ML Structure Type: 3 SPAN ROLLED BEAM Features Intersected: I 91 OVER VT 103 Surface: Bituminous Inspection Date: 5/2022 Maintenance/Ownership: State</p>	

<p>Historic Projects</p> <ul style="list-style-type: none"> Unknown Retreatment Resurface Bituminous Mix Skinny Mix Bituminous Seal 	<p>Functional Class</p> <ul style="list-style-type: none"> 1 - Interstate System 2 - Other 3 - Principal Arterial 4 - Minor Arterial 5 - Major Collector 6 - Minor Collector 	<p>Curves</p> <ul style="list-style-type: none"> Left (degrees) Right (degrees) 	<p>Grades</p> <ul style="list-style-type: none"> Special grade up Special grade down 	<p>Traffic Counters</p> <ul style="list-style-type: none"> Continuous (CTC) Weigh-In-Motion (WIM) Short-Term, Scheduled Short-Term, Unscheduled 	<p>Crash Locations</p> <ul style="list-style-type: none"> Fatal Injury Property Damage Only Unknown Crash Type 	<p>Mileage by Functional Class By Sheet</p> <p>91-1 1 - Interstate 9.000</p>	<p>Mileage by Town By Sheet</p> <p>ETE - I091-0000S 9.0 of 177.432</p>	<p>DISTRICT</p> <p>2</p>	<p>TOWN</p> <p>WESTMINSTER, ROCKINGHAM</p>	<p>Date: 09/28/23</p>	<p>ROUTE</p> <p>I-91</p>
<p>Indicated plans available - http://vtransmap01.aot.state.vt.us/p/dcr/D/webstor/</p>										<p>4 of 20</p>	<p>ETE mileage: 27.0 to 36.0</p>