

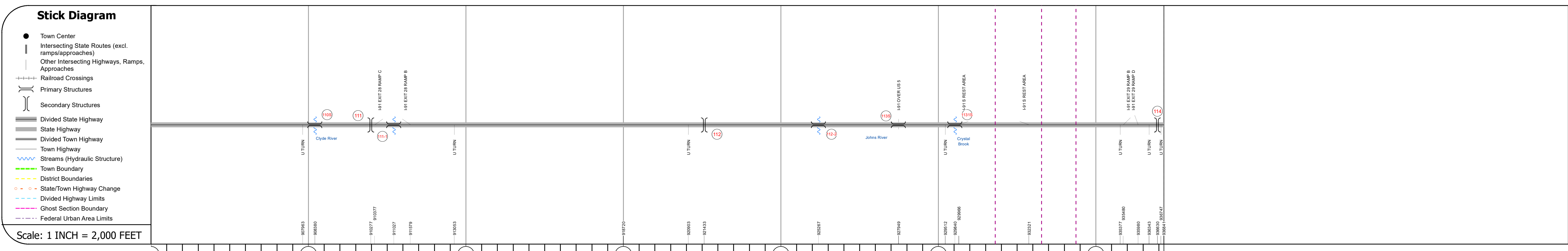
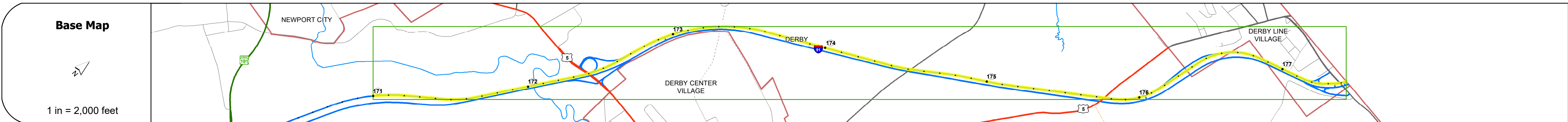
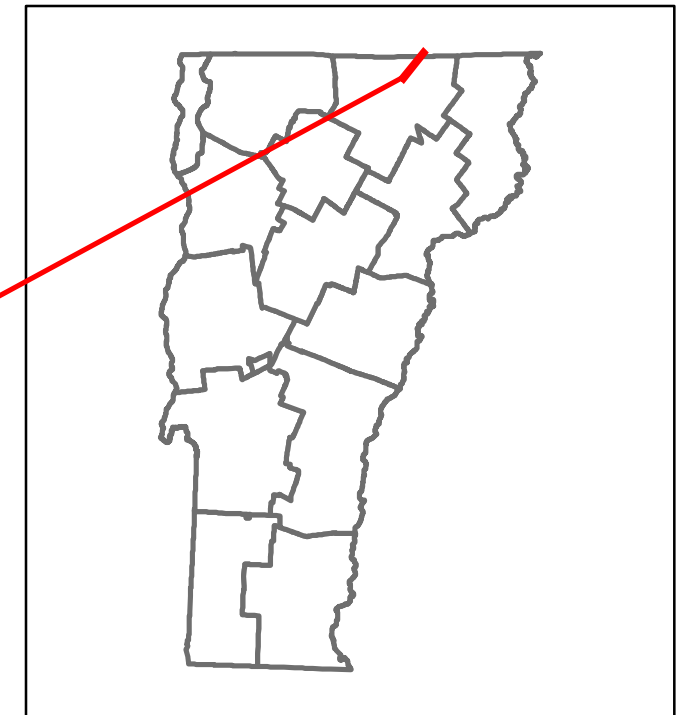


Route Log and Progress Chart

DRAFT

Please Note: Errors and Omissions May Exist.
Contact the VTrans Mapping Section with questions or concerns.

DISTRICT	TOWN	ROUTE
9	DERBY	I-91



Road Widths	Travellane	Roadway	Lane Count	Base	Subbase
			2	Two 2 1/2" Plant Mix Base Courses	
			2	24" Crushed Rock	
			2	Two 2 1/2" Crushed Stone Base Courses	
			2	Two 2 1/2" Plant Mix Base Courses	

Curves	Length	Radius
	5.3	
	3.3	3

Grades	Grade
	+3.2
	+4.8

Guardrails	Location
	Along route from mile 172 to 177

Rumblestrips	Location
	Along route from mile 172 to 177

Historic Projects	Project ID	Year
	1993 IR DECK(28)	1993
	1887 IR 001-311	1887
	1969 IR DECK(28)	1969
	2006 IM 001-3(41)	2006
	1975 I 91-3(34) STAGE 3	1975
	1970 I 91-3(7)	1970
	1971 I 91-3(21)	1971
	1982 I 91-3(3)	1982

Maintenance Garage	Location
	District 9 - DMF Maintenance Derby Garage

Speed Zone	Speed Limit
	Interstate

Functional Class	Class
	Interstate

National Highway System	System
	NHS - Interstate

Limited Access Highway	Access
	Full

Customer Service Level	Level
	Interstate Or Divided Highway

Traffic Counters	Counter ID
	None listed

Year	2022	2021	2020	2019	2018
2022	2677	2235	1331	1331	
2021	2493	835	1062	786	847
2020	2208	740	1071	896	750
2019	2844	986	1615	928	1000
2018					

Year	2022	2021	2020	2019
(Incomplete) 2023				
2022				
2021				
2020				
2019				

STRUCTURE DESCRIPTIONS

Bridge 110S:
Stringer/multi-beam or girder - 1970
Structure No. 200091110S10072
Length: 302'
Height: 100.0'
Width: 38.0'
Weight Limit: 0
Facility Carried: I 91 ML
Structure Type: 3 SPAN CONT GIRDER
Features Intersected: CLYDE RIVER
Surface: Bituminous
Inspection Date: 6/2022
Maintenance/Ownership: State

Unknown 111:
Unknown
Structure No. 200034017810072
Structure Type: Unknown

Bridge 111-1:
Culvert - 1963
Structure No. 30009111110071
Length: 7'
Under Clearance: 8.0'
Weight Limit: 0
Facility Carried: I91
Structure Type: CGMPP ALUM SLEEVED
Features Intersected: BROOK
Inspection Date: 10/2019
Maintenance: State

Unknown 112:
Unknown
Structure No. 200319004A10072
Structure Type: Unknown

Bridge 112-2:
Culvert - 1962
Structure No. 300091112210071
Length: 8'
Under Clearance: 8.0'
Weight Limit: 0
Facility Carried: I91
Structure Type: CGMPP
Features Intersected: BROOK
Inspection Date: 10/2019
Maintenance: State

Bridge 113S:
Stringer/multi-beam or girder - 1969
Structure No. 200091113S10072
Length: 134'
Height: 100.0'
Width: 38.0'
Under Clearance: 19.0'
Weight Limit: 0
Facility Carried: I 91 ML
Structure Type: 3 SP CONT ROLLED BM
Features Intersected: I 91 OVER US 5
Surface: Bituminous
Inspection Date: 5/2022
Maintenance/Ownership: State

Bridge 113IS:
Culvert - 1962
Structure No. 300091113S10071
Length: 7'
Under Clearance: 8.0'
Weight Limit: 0
Facility Carried: I91
Structure Type: CGMPP
Features Intersected: BROOK
Inspection Date: 10/2019
Maintenance: State

Unknown 114:
Unknown
Structure No. 200318000110072
Structure Type: Unknown

Historic Projects <ul style="list-style-type: none"> Unknown Retreatment Resurface Bituminous Mix Skippy Mix Bituminous Seal 	Functional Class <ul style="list-style-type: none"> 1 - Interstate 2 - Other 3 - Principal Arterial 4 - Minor Arterial 5 - Major Collector 6 - Minor Collector 	Curves <ul style="list-style-type: none"> Left Right 	Grades <ul style="list-style-type: none"> grade up grade down 	Traffic Counters <ul style="list-style-type: none"> Continuous (CTC) Weigh-In-Motion (WIM) Short-Term, Scheduled Short-Term, Unscheduled 	Crash Locations <ul style="list-style-type: none"> Fatal Injury Property Damage Only Unknown Crash Type 	Mileage by Functional Class By Sheet 91-3 1 - Interstate 6.432	Mileage by Town By Sheet ETE - I091-0000S 6.432 of 177.432	DISTRICT 9	TOWN DERBY	Date: 09/28/23	ROUTE I-91 ETE mileage: 171.0 to 177.432
--	--	--	---	--	---	--	--	----------------------	----------------------	-----------------------	---