

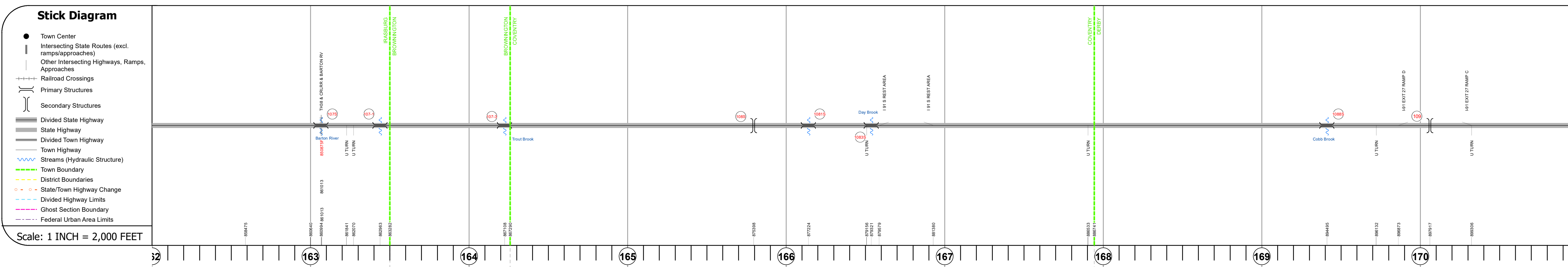
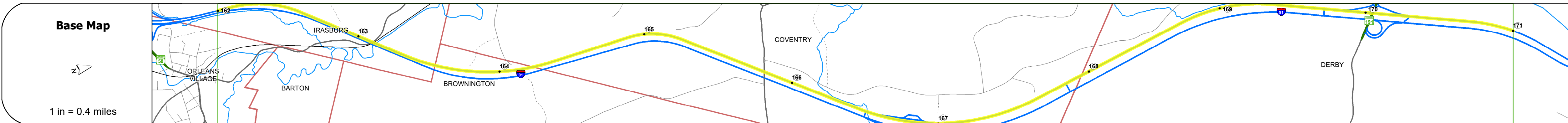
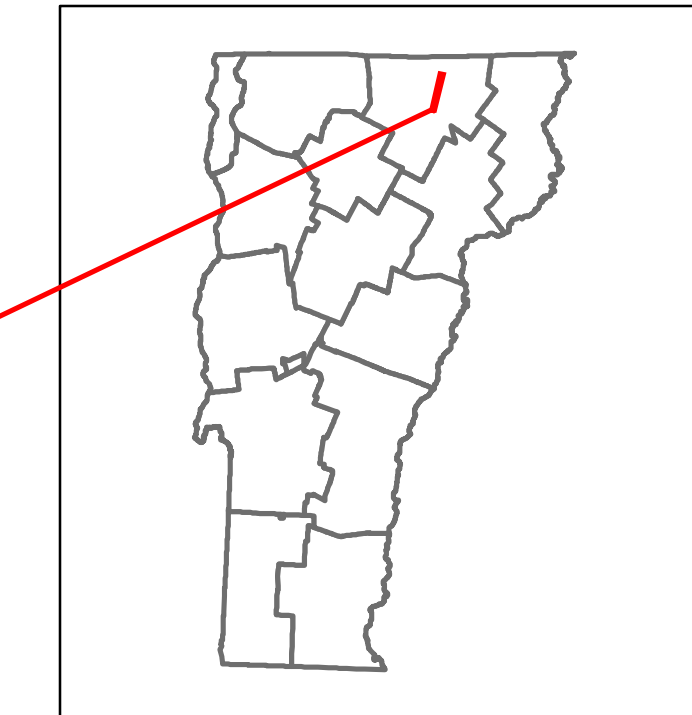


Route Log and Progress Chart

DRAFT

Please Note: Errors and Omissions May Exist.
Contact the VTrans Mapping Section with questions or concerns.

| DISTRICT | TOWN | ROUTE |
|----------|----------------------------------------|-------|
| 9 | BROWNINGTON, COVENTRY, IRASBURG, DERBY | I-91 |



| Road Widths | Travellane | Roadway | Lane Count | Base | Subbase |
|-------------|------------|---------|-----------------------------------|------|---------|
| | | | 24 | | |
| | | | 38 | | |
| | | | 2 | | |
| | | | Two 2 1/2" Plant Mix Base Courses | | |
| | | | 24" Crushed Rock | | |

| Curves | Grades |
|--------|--------|
| | +4.5 |
| | +4 |
| | -4 |
| | +5 |

| Guardrails |
|------------|
| |

| Rumblestrips |
|--------------|
| |

| Historic Projects |
|-----------------------------|
| 2012: IM 091-3(45) |
| 2013: IM BPNT(11) |
| 2011: IM IR 091-3(6) |
| 2010: IM 091-3(46) |
| 1988: IR 091-3(3) |
| 1972: EMP 191-3(20) STAGE 2 |
| 1977: 191-3(37) |
| 2011: IM 091-3(47) |
| 1987: IR 091-3(1) |
| 1975: 191-3(34) STAGE 3 |
| 1972: 191-3(6) |
| 1970: 191-3(7) |

| Maintenance Garage |
|-------------------------------------------|
| District 9 - DMF Maintenance Derby Garage |

| Speed Zone |
|------------|
| |

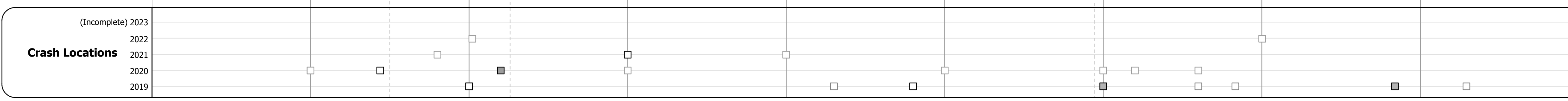
| Functional Class |
|------------------|
| 1 |

| National Highway System |
|-------------------------|
| NHS - Interstate |

| Limited Access Highway |
|------------------------|
| Full |

| Customer Service Level |
|-------------------------------|
| Interstate Or Divided Highway |

| Traffic Counters | Year | Count | Count | Count |
|------------------|------|-------|-------|-------|
| | 2022 | | 3371 | 2836 |
| | 2021 | | 3139 | 2046 |
| | 2020 | | 3024 | 1812 |
| | 2019 | | 4032 | 2416 |
| | 2018 | | | 2944 |



| STRUCTURE DESCRIPTIONS |
|-------------------------------------------------------------------------------------------------------------------------------------------------------------------------------------------------------------------------------------------------------------------------------------------------------------------------------------------------------------------------------------------------------------------------------------------------------------------------------------------------------------------------------------------------------------------------------------------------------------------------------------------------------------------------------------------------------------------------------------------------------------------------------------------------------------------------------------------------------------------------------------------------------------------------------------------------------------------------------------------------------------------------------------------------------------------------------------------------------------------------------------------------------------------------------------------------------------------------------------------------------------------------------------------------------------------------------------------------------------------------------------------------------------------------------------------------------------------------------------------------------------------------------------------------------------------------------------------------------------------------------------------------------------------------------------------------------------------------------------------------------------------------------------------------------------------------------------------------------------------------------------------------------------------------------------------------------------------------------------------------------------------------------------------------------------------------------------------------|
| <p>Bridge 107S: Stringer/multi-beam or girder - 1971 Structure No. 200091107S10112 Length: 447' Height: 100.0' Width: 39.0' Under Clearance: 26.0' Weight Limit: 0 Facility Carried: I 91 ML Structure Type: 4SP CONT W GIR / RBM Features Intersected: TH38 + CRLRR + BARTON RV Surface: Bituminous Inspection Date: 6/2022 Maintenance/Ownership: State</p> <p>Bridge 107-1: Culvert - 1972 Structure No. 300091107110111 Length: 6' Under Clearance: 6.0' Weight Limit: 0 Facility Carried: I91 Structure Type: ACCMPP Features Intersected: SWAMP DRAIN Inspection Date: 10/2019 Maintenance: State</p> <p>Bridge 107-3: Culvert - 1972 Structure No. 300091107310031 Length: 8' Under Clearance: 8.0' Weight Limit: 0 Facility Carried: I91 Structure Type: CGMPP Features Intersected: TROUT BROOK Inspection Date: 10/2019 Maintenance: State</p> <p>Unknown 108S: Unknown Structure No. 201005D08S10051 Structure Type: Unknown</p> <p>Bridge 1081S: Culvert - 1972 Structure No. 300091H81S10051 Length: 7' Under Clearance: 5.0' Weight Limit: 0 Facility Carried: I91 Structure Type: CGMPP Features Intersected: BROOK Inspection Date: 10/2019 Maintenance: State</p> <p>Bridge 1083S: Culvert - 1972 Structure No. 300091H83S10051 Length: 13' Under Clearance: 9.0' Weight Limit: 0 Facility Carried: I91 Structure Type: CGMPPA W CONC INVERT Features Intersected: DAY BROOK Inspection Date: 10/2019 Maintenance: State</p> <p>Bridge 1088S: Culvert - 1997 Structure No. 300091H88S10071 Length: 15' Weight Limit: 0 Facility Carried: I91 Structure Type: CGMPPA Features Intersected: COBB BROOK Inspection Date: 10/2019 Maintenance: State</p> <p>Unknown 109: Unknown Structure No. 201343000110072 Structure Type: Unknown</p> |

| | | | | | | | | | | | |
|----------------------------------------------------------------------------------------------------------------------------------------------------------------------------------------------------|----------------------------------------------------------------------------------------------------------------------------------------------------------------------------------------------------------------------------------------------------------------------|--------------------------------------------------------------------------------------------------|-----------------------------------------------------------------------------------------------------------------|----------------------------------------------------------------------------------------------------------------------------------------------------------------------------------------------|-------------------------------------------------------------------------------------------------------------------------------------------------------------|--------------------------------------------------------------------------|--------------------------------------------------------------------|----------------------|-------------------------------------------------------|-----------------------|-----------------------------------------------------|
| Historic Projects <ul style="list-style-type: none"> Unknown Retreatment Resurface Bituminous Mix Skippy Mix Bituminous Seal | Functional Class <ul style="list-style-type: none"> 1 - Interstate System 2 - Other Freeways and Expressways 3 - Principal Arterial 4 - Minor Arterial 5 - Major Collector 6 - Minor Collector | Curves <ul style="list-style-type: none"> Left (degrees) Right | Grades <ul style="list-style-type: none"> Special grade up Special grade down | Traffic Counters <ul style="list-style-type: none"> Continuous (CTC) Weigh-In-Motion (WIM) Short-Term, Scheduled Short-Term, Unscheduled | Crash Locations <ul style="list-style-type: none"> Fatal Injury Property Damage Only Unknown Crash Type | Mileage by Functional Class By Sheet 91-3 1 - Interstate 9.000 | Mileage by Town By Sheet ETE - I091-0000S 9.0 of 177.432 | DISTRICT 9 | TOWN BROWNINGTON, COVENTRY, IRASBURG, DERBY | Date: 09/28/23 | ROUTE I-91 ETE mileage: 162.0 to 171.0 |
|----------------------------------------------------------------------------------------------------------------------------------------------------------------------------------------------------|----------------------------------------------------------------------------------------------------------------------------------------------------------------------------------------------------------------------------------------------------------------------|--------------------------------------------------------------------------------------------------|-----------------------------------------------------------------------------------------------------------------|----------------------------------------------------------------------------------------------------------------------------------------------------------------------------------------------|-------------------------------------------------------------------------------------------------------------------------------------------------------------|--------------------------------------------------------------------------|--------------------------------------------------------------------|----------------------|-------------------------------------------------------|-----------------------|-----------------------------------------------------|