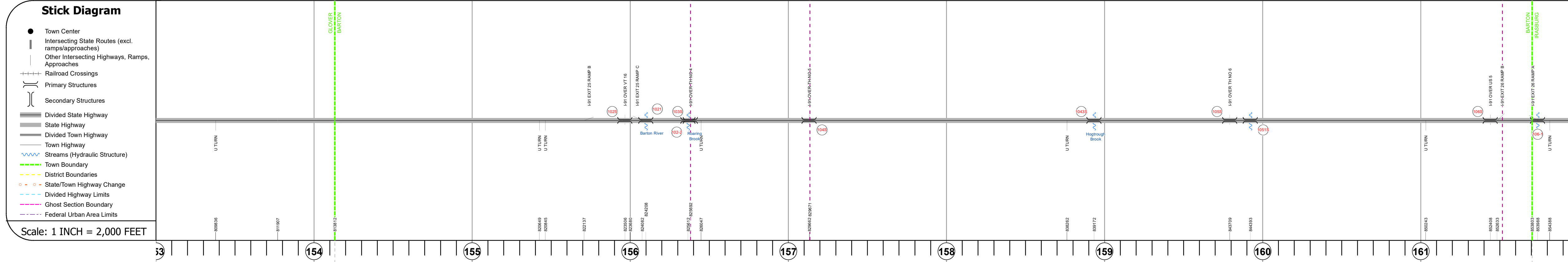
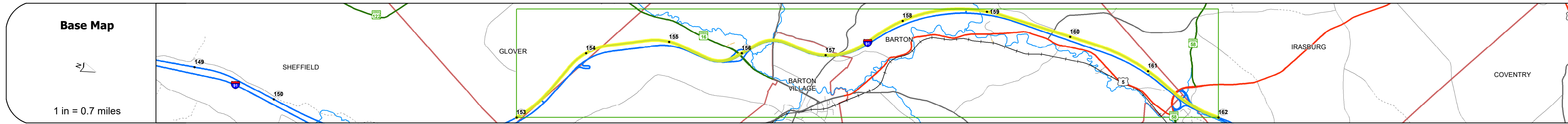
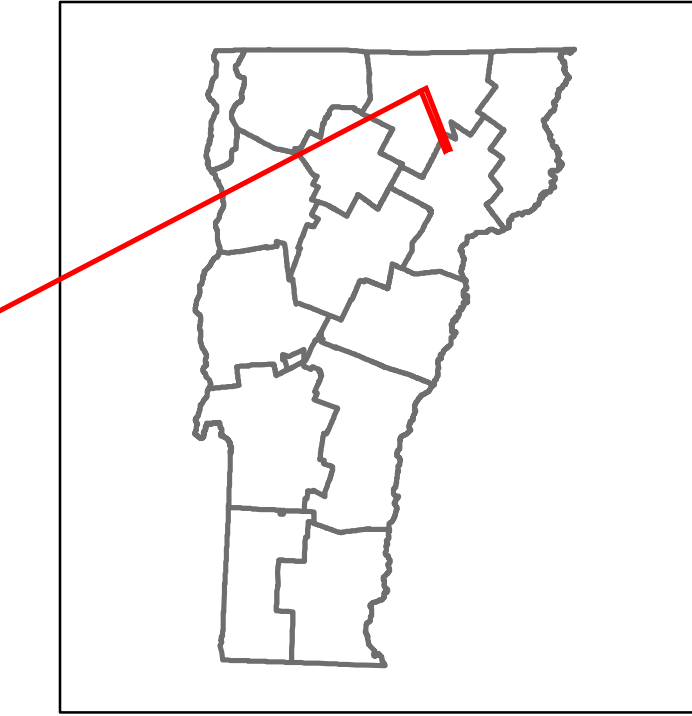
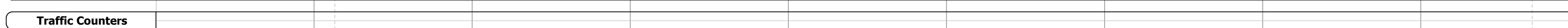






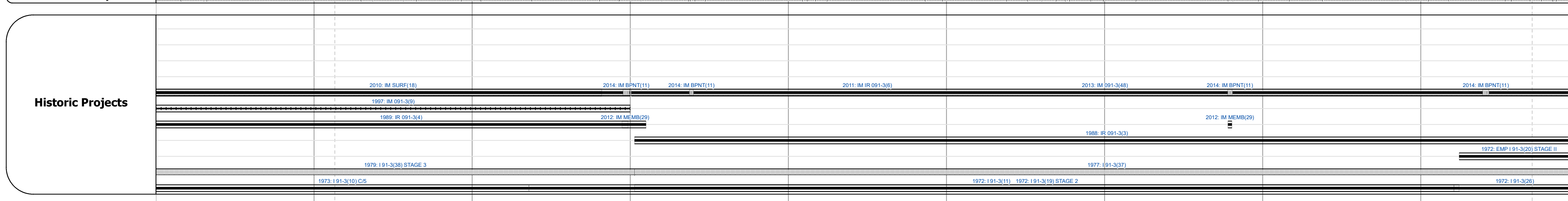
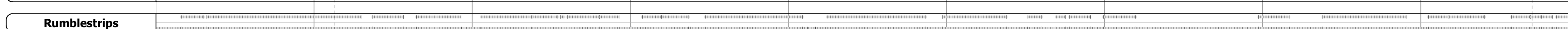
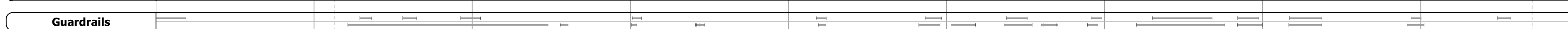
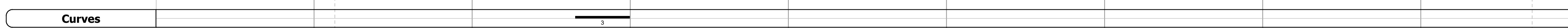


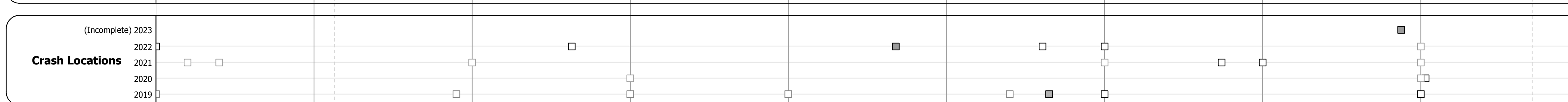
DISTRICT	TOWN	ROUTE
9	IRASBURG, BARTON, GLOVER	I-91



Travellane	Roadway	Lane Count	Base	Subbase
		24		
		38		
		2	Two 2 1/2" Plant Mix Base Courses	
			24" Crushed Rock	



Year	2022	2021	2020	2019	2018
2022	2257	1943	1724	2662	
2021		1829	1620	2160	
2020					2743
2019					2920
2018					2719
					2408
					3211
					3102
					3371
					1814
					3139
					3024
					2143
					4032



### STRUCTURE DESCRIPTIONS

<p><b>Bridge 102S:</b> Stringer/multi-beam or girder - 1971 Structure No. 200091102S10022 Length: 180' Height: 100.0' Width: 39.0' Under Clearance: 15.0' Weight Limit: 0 Facility Carried: 191 ML Structure Type: 3 SP CONT ROLLED BM Features Intersected: 191 OVER VT 16 Surface: Bituminous Inspection Date: 5/2022 Maintenance/Ownership: State</p>	<p><b>Bridge 106S:</b> Stringer/multi-beam or girder - 1971 Structure No. 200091106S10022 Length: 200' Height: 100.0' Width: 43.0' Under Clearance: 15.0' Weight Limit: 0 Facility Carried: 191 ML Structure Type: 3 SP CONT WLD GIRDER Features Intersected: 191 OVER US 5 Surface: Bituminous Inspection Date: 10/2019 Maintenance/Ownership: State</p>
<p><b>Bridge 1021:</b> Culvert - 1971 Structure No. 200091102110022 Length: 31' Height: 100.0' Width: 0 Under Clearance: 6.0' Weight Limit: 0 Facility Carried: 191 ML Structure Type: TWIN CELL RC BOX Features Intersected: BARTON RIVER Inspection Date: 6/2022 Maintenance/Ownership: State</p>	<p><b>Bridge 1061:</b> Culvert - 1972 Structure No. 300091106110111 Length: 9' Height: 100.0' Width: 0 Under Clearance: 6.0' Weight Limit: 0 Facility Carried: 191 Structure Type: C&amp;MPPA Features Intersected: SWAMP DRAIN Inspection Date: 10/2019 Maintenance: State</p>
<p><b>Bridge 102-2:</b> Culvert - 1972 Structure No. 300091102210021 Length: 16' Under Clearance: 12.0' Weight Limit: 0 Facility Carried: 191 Structure Type: RC BOX Features Intersected: ROARING BROOK Inspection Date: 11/2019 Maintenance: State</p>	
<p><b>Bridge 103S:</b> Stringer/multi-beam or girder - 1971 Structure No. 200091103S10022 Length: 102' Height: 100.0' Width: 40.0' Under Clearance: 14.0' Weight Limit: 0 Facility Carried: 191 ML Structure Type: WELDED GIRDER Features Intersected: 191 OVER TH NO 4 Surface: Bituminous Inspection Date: 6/2022 Maintenance/Ownership: State</p>	
<p><b>Bridge 104S:</b> Stringer/multi-beam or girder - 1971 Structure No. 200091104S10022 Length: 233' Height: 100.0' Width: 39.0' Under Clearance: 14.0' Weight Limit: 0 Facility Carried: 191 ML Structure Type: 3 SP CONT ROLLED BM Features Intersected: 191 OVER TH NO 5 Surface: Bituminous Inspection Date: 5/2022 Maintenance/Ownership: State</p>	
<p><b>Bridge 1043S:</b> Culvert (Arch) - 1972 Structure No. 3000911043S10021 Length: 18' Under Clearance: 12.0' Weight Limit: 0 Facility Carried: 191 Structure Type: RC ARCH Features Intersected: HOG TROUGH BROOK Inspection Date: 10/2019 Maintenance: State</p>	
<p><b>Bridge 105S:</b> Stringer/multi-beam or girder - 1971 Structure No. 200091105S10022 Length: 89' Height: 100.0' Width: 39.0' Under Clearance: 14.0' Weight Limit: 0 Facility Carried: 191 ML Structure Type: ROLLED BEAM Features Intersected: 191 OVER TH NO 6 Surface: Bituminous Inspection Date: 5/2022 Maintenance/Ownership: State</p>	
<p><b>Bridge 1051S:</b> Culvert - 1972 Structure No. 3000911051S10021 Length: 6' Under Clearance: 6.0' Weight Limit: 0 Facility Carried: 191 Structure Type: ACC&amp;MPP Features Intersected: BROOK Inspection Date: 10/2019 Maintenance: State</p>	

<p><b>Historic Projects</b></p> <ul style="list-style-type: none"> <li>Unknown</li> <li>Retreatment</li> <li>Resurface</li> <li>Bituminous Mix</li> <li>Skinny Mix</li> <li>Bituminous Seal</li> </ul>	<p><b>Functional Class</b></p> <ul style="list-style-type: none"> <li>1 - Interstate System</li> <li>2 - Other</li> <li>3 - Principal Arterial</li> <li>4 - Minor Arterial</li> <li>5 - Major Collector</li> <li>6 - Minor Collector</li> </ul>	<p><b>Curves</b></p> <ul style="list-style-type: none"> <li>Left (degrees)</li> <li>Right</li> </ul>	<p><b>Grades</b></p> <ul style="list-style-type: none"> <li>Special grade up</li> <li>Special grade down</li> </ul>	<p><b>Traffic Counters</b></p> <ul style="list-style-type: none"> <li>Continuous (CTC)</li> <li>Weight-In-Motion (WIM)</li> <li>Short-Term, Scheduled</li> <li>Short-Term, Unscheduled</li> </ul>	<p><b>Crash Locations</b></p> <ul style="list-style-type: none"> <li>Fatal</li> <li>Injury</li> <li>Property Damage Only</li> <li>Unknown Crash Type</li> </ul> <p><b>High Crash Locations (HCL's)</b></p> <p>Sections (&amp; Intersections)</p> <ul style="list-style-type: none"> <li>1 - 100 (1 - 10)</li> <li>101 - 200 (11 - 20)</li> <li>201 - 300 (21 - 30)</li> <li>301 - 400 (31 - 40)</li> <li>401 - 800 (41 - 113)</li> </ul>	<p><b>Mileage by Functional Class By Sheet</b></p> <p>91-3 1 - Interstate 9.000</p>	<p><b>Mileage by Town By Sheet</b></p> <p>ETE - I091-0000S 9.0 of 177.432</p>	<p><b>DISTRICT</b></p> <p>9</p>	<p><b>TOWN</b></p> <p>IRASBURG, BARTON, GLOVER</p>	<p><b>Date: 09/28/23</b></p> <p>18 of 20 TWN mileage: 153.0 to 162.0</p>	<p><b>ROUTE</b></p> <p>I-91 ETE mileage: 153.0 to 162.0</p>
--	---	--	---	---	--	---	---	---------------------------------	--	--	---