

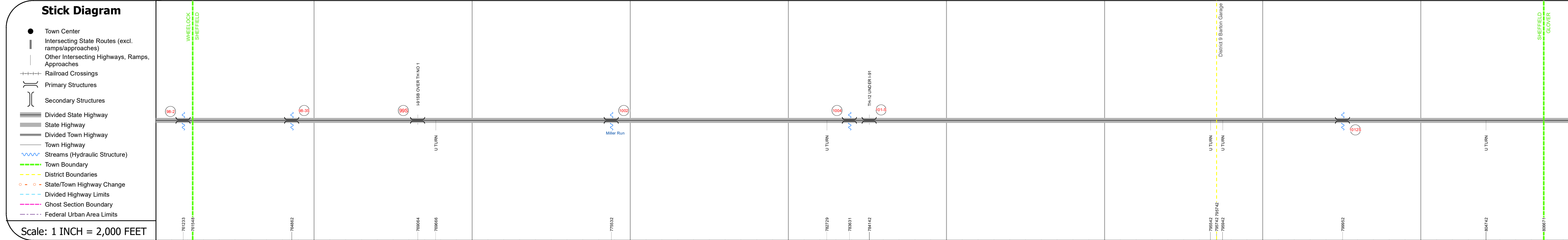
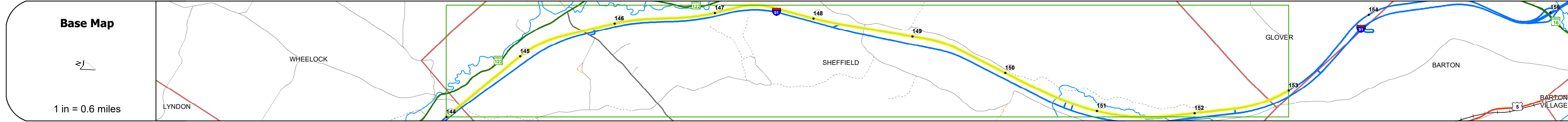
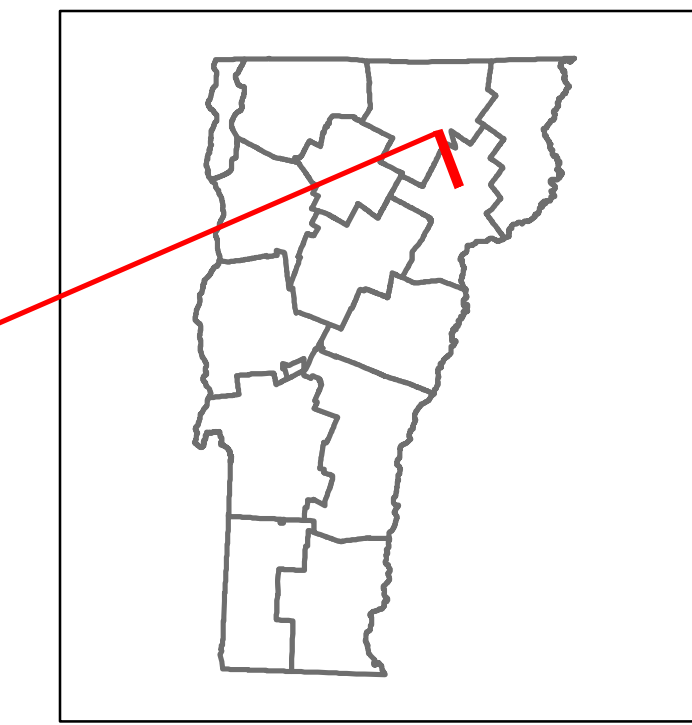


Route Log and Progress Chart

DRAFT

Please Note: Errors and Omissions May Exist.
Contact the VTrans Mapping Section with questions or concerns.

DISTRICT	TOWN	ROUTE
9, 7	SHEFFIELD, WHELOCK, GLOVER	I-91



Travellane	Roadway	Lane Count	Base	Subbase
		24	Two 2 1/2" Plant Mix Base Courses	24" Crushed Rock

Curves

Grades				
+4.3	+5	+4	+4	-4.2

Guardrails

Rumblestrips

Historic Projects										
2012: IM MEMB(20)	2002: IM 091-3(11)	2011: IM IR 091-3(0)	2010: IM SURE(18)	1997: IM 091-3(0)	1989: R 001-3(4)	1979: I 91-3(38) STAGE 3	1973: I 91-3(10) C2	1973: I 91-3(10) C3	1973: I 91-3(10) C4	1973: I 91-3(10) C5

Maintenance Garage	
District 7 - DMF Maintenance Lyndon Garage	District 9 - DMF Maintenance Barton Garage

Speed Zone

Functional Class
1

National Highway System
NHS - Interstate

Limited Access Highway
Full

Customer Service Level
Interstate Or Divided Highway

Traffic Counters

AADT	
2022	2257
2021	1943
2020	1724
2019	2662
2018	

Crash Locations	
(Incomplete) 2023	
2022	
2021	
2020	
2019	

STRUCTURE DESCRIPTIONS

Bridge 98-2:
Culvert - 1973
Structure No. 30009198-203171
Length: 7'
Under Clearance: 8.0'
Weight Limit: 0
Facility Carried: I91
Structure Type: CGMPP
Features Intersected: BROOK
Inspection Date: 11/2019
Maintenance: State

Bridge 98-3S:
Culvert - 1973
Structure No. 300091983S03121
Length: 6'
Under Clearance: 7.0'
Weight Limit: 0
Facility Carried: I91
Structure Type: CGMPP
Features Intersected: BROOK
Inspection Date: 11/2019
Maintenance: State

Bridge 98S:
Stringer/multi-beam or girder - 1972
Structure No. 200091099S03122
Length: 137'
Width: 39.0'
Under Clearance: 14.0'
Weight Limit: 0
Facility Carried: I 91 ML
Structure Type: 3 SP CONT ROLLED BM
Features Intersected: 191SB OVER TH NO 1
Surface: Bituminous
Inspection Date: 6/2022
Maintenance/Ownership: State

Bridge 100-2:
Culvert - 1973
Structure No. 300091100203121
Length: 7'
Under Clearance: 8.0'
Weight Limit: 0
Facility Carried: I91
Structure Type: CGMPP
Features Intersected: BROOK
Inspection Date: 11/2019
Maintenance: State

Bridge 100-4:
Culvert - 1973
Structure No. 300091100403121
Length: 7'
Under Clearance: 8.0'
Weight Limit: 0
Facility Carried: I91
Structure Type: CGMPP
Features Intersected: BROOK
Inspection Date: 11/2019
Maintenance: State

Bridge 101-S:
Culvert - 1973
Structure No. 300091101S03121
Length: 18'
Under Clearance: 16.0'
Weight Limit: 0
Facility Carried: I91
Structure Type: CGMPP
Features Intersected: TH-12 UNDER I-91
Inspection Date: 11/2019
Maintenance: State

Bridge 1012S:
Culvert - 1973
Structure No. 300091112S03121
Length: 7'
Under Clearance: 8.0'
Weight Limit: 0
Facility Carried: I91
Structure Type: CGMPP
Features Intersected: BROOK
Inspection Date: 11/2019
Maintenance: State

Historic Projects <ul style="list-style-type: none"> Unknown Retreatment Resurface Bituminous Mix Skippy Mix Concrete Gravel Plant Mix Reclaimed Base and Bituminous Concrete Surface Treated Gravel 	Functional Class <ul style="list-style-type: none"> 1 - Interstate System 2 - Other Freeways and Expressways 3 - Principal Arterial 4 - Minor Arterial 5 - Major Collector 6 - Minor Collector 	Curves <ul style="list-style-type: none"> Left (degrees) Right (degrees) 	Grades <ul style="list-style-type: none"> Special grade up Special grade down 	Traffic Counters <ul style="list-style-type: none"> Continuous (CTC) Weigh-In-Motion (WIM) Short-Term, Scheduled Short-Term, Unscheduled 	Crash Locations <ul style="list-style-type: none"> Fatal Injury Property Damage Only Unknown Crash Type 	Mileage by Functional Class By Sheet 91-3 1 - Interstate 9.000	Mileage by Town By Sheet ETE - I091-0000S 9.0 of 177.432	DISTRICT 9, 7	TOWN SHEFFIELD, WHELOCK, GLOVER	Date: 09/28/23	ROUTE I-91 ETE mileage: 144.0 to 153.0
--	--	--	---	--	---	--	--	-------------------------	---	-----------------------	---