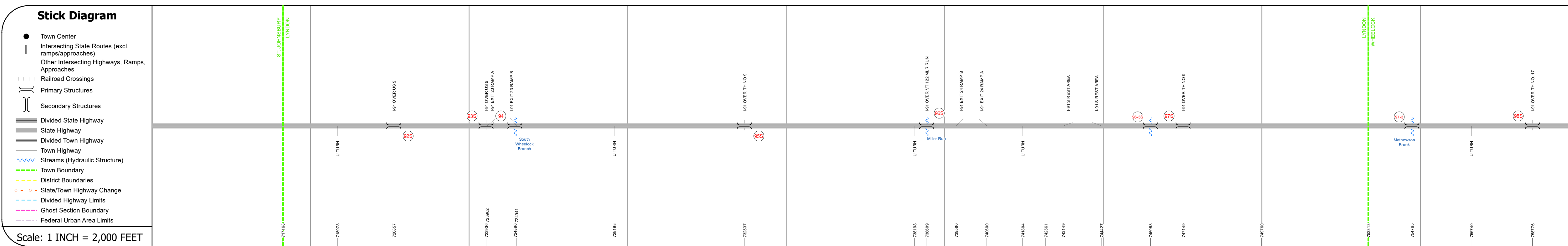
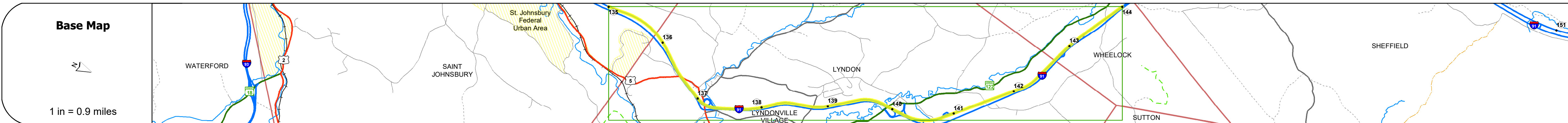
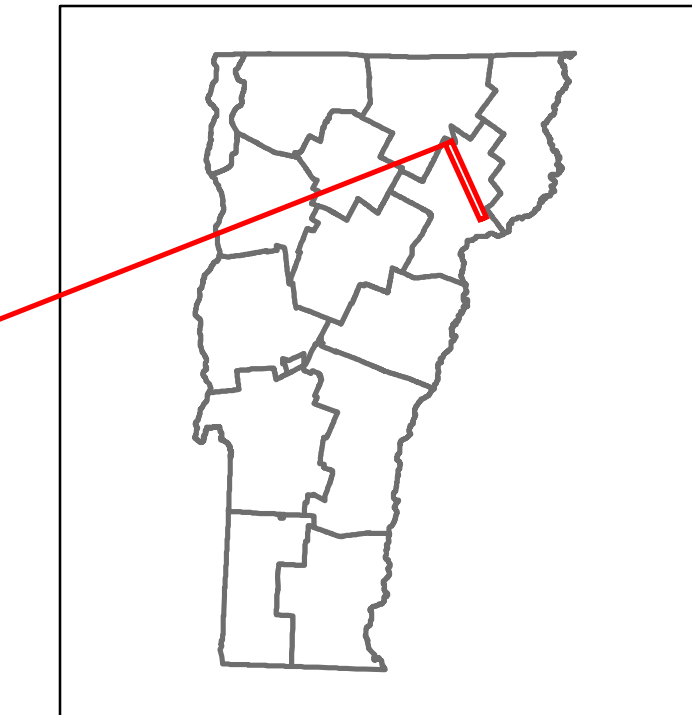


| DISTRICT | TOWN | ROUTE |
|----------|---------------------------------|-------|
| 7 | WHEELOCK, LYNDON, ST. JOHNSBURY | I-91 |



| Travellane | Roadway | Lane Count | Base | Subbase |
|------------|---------|------------|-----------------------------------|---------|
| | | 24 | | |
| | | 38 | | |
| | | 2 | | |
| | | | Two 2 1/2" Plant Mix Base Courses | |
| | | | 24" Crushed Rock | |

| Curves |
|--------|
| 3 |

| Grades |
|----------------------------------|
| +2.5, -3, -5, +5, -3.6, +3.9, +4 |

| Guardrails |
|---|
| Standard guardrail symbols along the route. |

| Rumblestrips |
|---|
| Standard rumblestrip symbols along the route. |

| Historic Projects |
|---|
| 1997: IM 091-3(7), 2010: IM MEMB(18), 2010: IM MEMB(18), 1993: IR MEMB(1), 2002: IM 091-3(11), 2013: IM SURF(34), 2010: IM MEMB(16), 2011: IM IR 091-3(6) |
| 2014: IM 091-3(52), 2008: HES 091-3(42) |
| 1975: I 91-3(20), 1973: I 91-3(28), 1973: I 91-3(10) C1, 1972: I 91-3(18) STAGE 2, 1973: I 91-3(10) C2 |

| Maintenance Garage |
|--|
| District 7 - DMF Maintenance St Johnsbury Garage, District 7 - DMF Maintenance Lyndon Garage |

| Speed Zone |
|------------|
| |

| Functional Class |
|------------------|
| 1 |

| National Highway System |
|-------------------------|
| NHS - Interstate |

| Limited Access Highway |
|------------------------|
| Full |

| Customer Service Level |
|-------------------------------|
| Interstate Or Divided Highway |

| Traffic Counters |
|------------------|
| |

| AADT | 2022 | 2021 | 2020 | 2019 | 2018 |
|------|------|------|------|------|------|
| 5596 | 5210 | 4565 | 6086 | | |
| 5019 | 2623 | 2381 | 3175 | | |
| 4640 | 2830 | 2507 | 3343 | | |
| 4260 | 1661 | 1691 | 2254 | | |
| 2257 | 1943 | 1724 | 2662 | | |

| Crash Locations | 2023 | 2022 | 2021 | 2020 | 2019 |
|-------------------|------|------|------|------|------|
| (Incomplete) 2023 | | | | | |
| 2022 | | | | | |
| 2021 | | | | | |
| 2020 | | | | | |
| 2019 | | | | | |

STRUCTURE DESCRIPTIONS

| | |
|---|---|
| <p>Bridge 92S: Stringer/multi-beam or girder - 1974 Structure No. 200091092S03072 Length: 288' Height: 100.0' Width: 40.0' Under Clearance: 27.0' Weight Limit: 0 Facility Carried: I 91 ML Structure Type: 2 SP CONT WLD PL GIR Features Intersected: I 91 OVER US 5 Surface: Bituminous Inspection Date: 6/2022 Maintenance/Ownership: State</p> | <p>Bridge 98S: Frame - 1972 Structure No. 200091098S03172 Length: 24' Height: 100.0' Width: 38.0' Under Clearance: 14.0' Weight Limit: 0 Facility Carried: I 91 ML Structure Type: RC BOX Features Intersected: I 91 OVER TH NO. 17 Inspection Date: 11/2019 Maintenance/Ownership: State</p> |
| <p>Bridge 93S: Stringer/multi-beam or girder - 1974 Structure No. 200091093S03072 Length: 114' Height: 100.0' Width: 45.0' Under Clearance: 14.0' Weight Limit: 0 Facility Carried: I 91 ML Structure Type: WELDED PLATE GIRDER Features Intersected: I 91 OVER US 5 Surface: Bituminous Inspection Date: 6/2022 Maintenance/Ownership: State</p> | <p>Bridge 94: Culvert - 1972 Structure No. 20009109403072 Length: 31' Height: 100.0' Width: 39.0' Under Clearance: 15.0' Weight Limit: 0 Facility Carried: I 91 ML Structure Type: TWIN CELL RC BOX Features Intersected: S. WHEELOCK BR PASM R Inspection Date: 6/2022 Maintenance/Ownership: State</p> |
| <p>Bridge 95S: Frame - 1972 Structure No. 200091095S03072 Length: 150' Height: 100.0' Width: 39.0' Under Clearance: 15.0' Weight Limit: 0 Facility Carried: I 91 ML Structure Type: STEEL RIGID FRAME Features Intersected: I 91 OVER TH NO 9 Surface: Bituminous Inspection Date: 6/2022 Maintenance/Ownership: State</p> | <p>Bridge 96S: Stringer/multi-beam or girder - 1972 Structure No. 200091096S03072 Length: 246' Height: 100.0' Width: 39.0' Under Clearance: 15.0' Weight Limit: 0 Facility Carried: I 91 ML Structure Type: 4 SPAN ROLLED BEAM Features Intersected: I 91 OVER VT 122 MLR RUN Surface: Bituminous Inspection Date: 6/2022 Maintenance/Ownership: State</p> |
| <p>Bridge 96-3S: Culvert - 1973 Structure No. 300091963S03071 Length: 8' Under Clearance: 9.0' Weight Limit: 0 Facility Carried: I 91 Structure Type: CGMPP Features Intersected: BROOK Inspection Date: 11/2019 Maintenance: State</p> | <p>Bridge 97S: Tee Beam - 1972 Structure No. 200091097S03072 Length: 32' Height: 100.0' Width: 39.0' Under Clearance: 15.0' Weight Limit: 0 Facility Carried: I 91 ML Structure Type: CONCRETE T-BEAM Features Intersected: I 91 OVER TH NO 9 Surface: Bituminous Inspection Date: 6/2022 Maintenance/Ownership: State</p> |
| <p>Bridge 97-3: Culvert - 1973 Structure No. 30009197-303171 Length: 8' Under Clearance: 9.0' Weight Limit: 0 Facility Carried: I 91 Structure Type: CGMPP Features Intersected: MATHEWSON BROOK Inspection Date: 11/2019 Maintenance: State</p> | |

| | | | | | | | | | | | |
|--|---|--|---|---|--|---|---|---------------------------------|---|--|--|
| <p>Historic Projects</p> <ul style="list-style-type: none"> Unknown Retreatment Resurface Bituminous Mix Skinny Mix Bituminous Seal | <p>Functional Class</p> <ul style="list-style-type: none"> 1 - Interstate System 2 - Other 3 - Principal Arterial 4 - Minor Arterial 5 - Major Collector 6 - Minor Collector | <p>Curves</p> <ul style="list-style-type: none"> Left Right | <p>Grades</p> <ul style="list-style-type: none"> grade up grade down | <p>Traffic Counters</p> <ul style="list-style-type: none"> Continuous (CTC) Weight-In-Motion (WIM) Short-Term, Scheduled Short-Term, Unscheduled | <p>Crash Locations</p> <ul style="list-style-type: none"> Fatal Injury Property Damage Only Unknown Crash Type <p>High Crash Locations (HCL's)</p> <p>HCL No. (Sections & Intersections)</p> <ul style="list-style-type: none"> 1 - 100 (1 - 10) 101 - 200 (11 - 20) 201 - 300 (21 - 30) 301 - 400 (31 - 40) 401 - 800 (41 - 113) | <p>Mileage by Functional Class By Sheet</p> <p>91-3 1 - Interstate 9.000</p> | <p>Mileage by Town By Sheet</p> <p>ETE - I091-0000S 9.0 of 177.432</p> | <p>DISTRICT</p> <p>7</p> | <p>TOWN</p> <p>WHEELOCK, LYNDON, ST. JOHNSBURY</p> | <p>Date: 09/28/23</p> <p>16 of 20 TWN mileage: 135.0 to 144.0</p> | <p>ROUTE</p> <p>I-91</p> <p>ETE mileage: 135.0 to 144.0</p> |
|--|---|--|---|---|--|---|---|---------------------------------|---|--|--|