

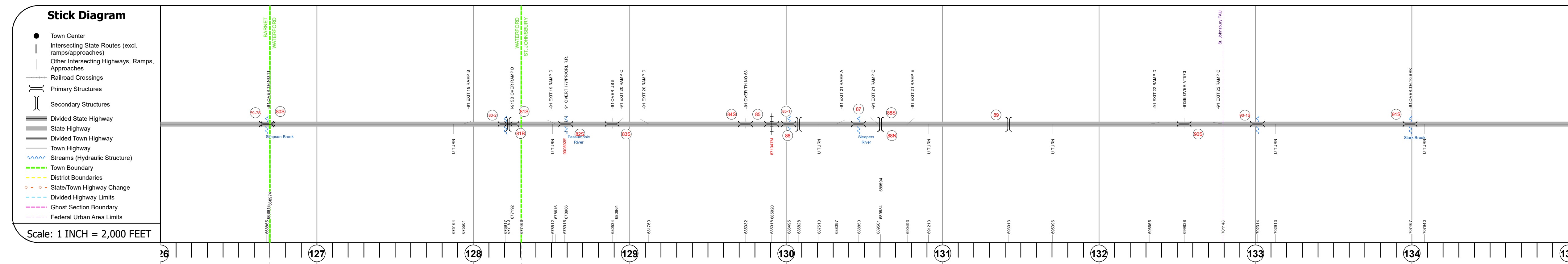
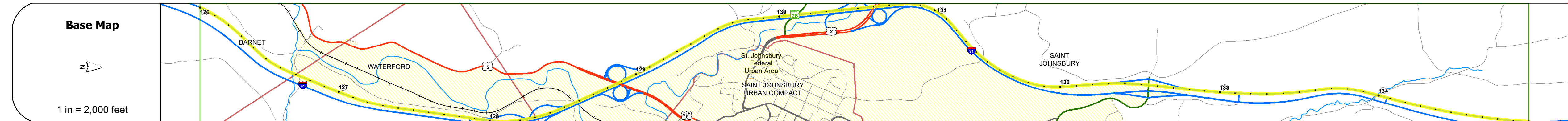
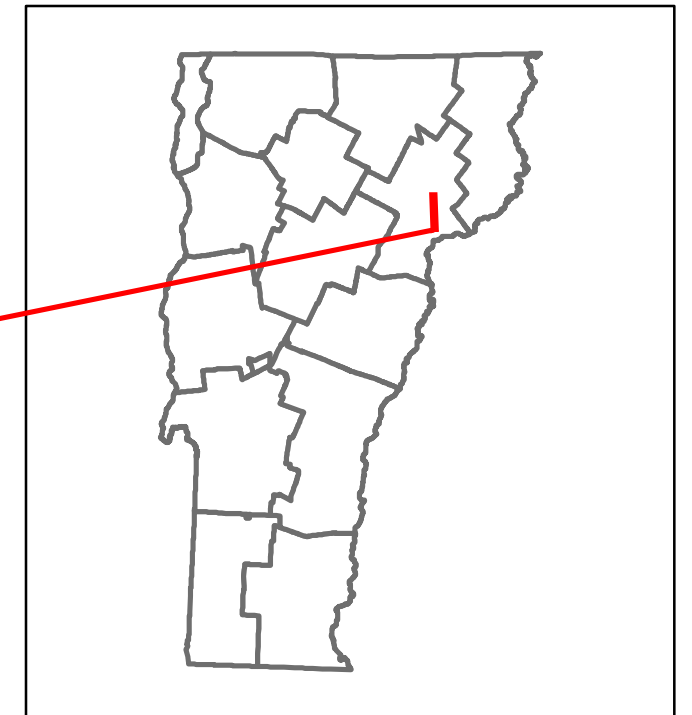


Route Log and Progress Chart

DRAFT

Please Note: Errors and Omissions May Exist.
Contact the VTrans Mapping Section with questions or concerns.

| DISTRICT | TOWN | ROUTE |
|----------|----------------------------------|-------|
| 7 | ST. JOHNSBURY, BARNET, WATERFORD | I-91 |




| Road Widths | Travellane | Roadway | Lane Count | Base | Subbase |
|-------------|------------|---------|------------|-------------------|-----------------------------------|
| | | | | 24" Crushed Stone | |
| | | | | | Two 2 1/2" Plant Mix Base Courses |
| | | | | | 24" Crushed Rock |

| Curves | |
|--------|--|
| Grades | -3.6, +3.3, +5, -4.65, +5, -4, +5, +3.48 |

| Guardrails | |
|------------|--|
|------------|--|

| Rumblestrips | |
|--------------|--|
|--------------|--|



| Maintenance Garage | District 7 - DMF Maintenance St. Johnsbury Garage |
|--------------------|---|
|--------------------|---|

| Speed Zone | |
|------------|--|
|------------|--|

| Functional Class | 1 |
|------------------|---|
|------------------|---|

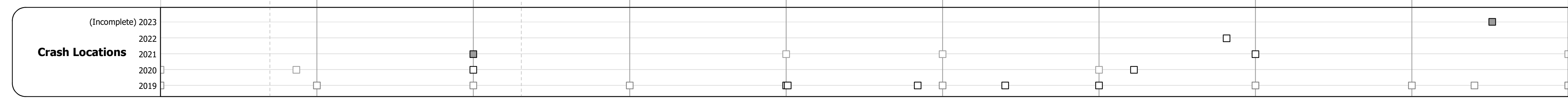
| National Highway System | NHS - Interstate |
|-------------------------|------------------|
|-------------------------|------------------|

| Limited Access Highway | Full |
|------------------------|------|
|------------------------|------|

| Customer Service Level | Interstate Or Divided Highway |
|------------------------|-------------------------------|
|------------------------|-------------------------------|

| Traffic Counters | |
|------------------|--|
|------------------|--|

| AADT | 2022: 3653, 4356, 4532, 4626, 4474, 4116, 4332, 4399, 4655, 4934, 5596 2021: 3401, 3401, 2449, 4307, 3264, 3832, 2762, 4640, 4334, 3284, 5210 2020: 2723, 2723, 2169, 3815, 2891, 3394, 2446, 4110, 3839, 2909, 4565 2019: 3631, 3631, 2892, 5087, 3855, 4525, 3261, 5480, 5118, 3878, 6086 2018: (Incomplete) |
|------|--|
|------|--|



STRUCTURE DESCRIPTIONS

| | |
|--|---|
| <p>Bridge 79-7S: Culvert (Arch) - 1978 Structure No. 300091797S03011 Length: 17' Under Clearance: 8.0' Weight Limit: 0 Facility Carried: I91 Structure Type: RC ARCH Features Intersected: SIMPSON BROOK Inspection Date: 11/2019 Maintenance: State</p> | <p>Bridge 85: Arch - deck - 1975 Structure No. 200091008053112 Length: 26' Height: 100.0' Width: 38.0' Under Clearance: 23.0' Weight Limit: 0 Facility Carried: I91 ML Structure Type: CGMPP Features Intersected: I91 OVER LV RR Inspection Date: 5/2022 Maintenance/Ownership: State</p> |
| <p>Bridge 80S: Frame - 1978 Structure No. 200091080S03012 Length: 35' Height: 100.0' Width: 38.0' Under Clearance: 14.0' Weight Limit: 0 Facility Carried: I91 ML Structure Type: RC FRAME Features Intersected: I91 OVER TH NO 11 Inspection Date: 5/2022 Maintenance/Ownership: State</p> | <p>Bridge 85-1: Culvert - 1974 Structure No. 30009185-103111 Length: 10' Under Clearance: 10.0' Weight Limit: 0 Facility Carried: I91 Structure Type: CGMPP Features Intersected: BROOK Inspection Date: 5/2022 Maintenance: State</p> |
| <p>Bridge 80-2: Culvert - 1978 Structure No. 30009180-203161 Length: 8' Under Clearance: 8.0' Weight Limit: 0 Facility Carried: I91 Structure Type: CGMPP Features Intersected: BROOK Inspection Date: 11/2019 Maintenance: State</p> | <p>Bridge 86: Unknown Structure No. 207000000703112 Structure Type: Unknown Inspection Date: 5/2022</p> |
| <p>Unknown 81B: Unknown Structure No. 200091081B03162 Structure Type: Unknown</p> | <p>Bridge 87: Culvert - 1975 Structure No. 200091008073112 Length: 54' Height: 100.0' Weight Limit: 0 Facility Carried: I91 ML Structure Type: TWIN CELL RC BOX Features Intersected: SLEEPERS RIVER Inspection Date: 5/2022 Maintenance/Ownership: State</p> |
| <p>Bridge 81S: Stringer/multi-beam or girder - 1978 Structure No. 200091081S03162 Length: 125' Height: 100.0' Width: 37.0' Under Clearance: 16.0' Weight Limit: 0 Facility Carried: I91 SB ML Structure Type: WELDED PLATE GIRDER Features Intersected: I91 SB OVER RAMP D Surface: Bituminous Inspection Date: 5/2022 Maintenance/Ownership: State</p> | <p>Bridge 88S: Unknown Structure No. 200028103E03112 Structure Type: Unknown Inspection Date: 5/2022</p> |
| <p>Bridge 82S: Stringer/multi-beam or girder - 1978 Structure No. 200091082S03112 Length: 594' Height: 100.0' Width: 42.0' Under Clearance: 58.0' Weight Limit: 0 Facility Carried: I91 ML Structure Type: 3 SP CONT WLD PL GIR Features Intersected: I91 OVERTH77/PR/CRL RR Surface: Bituminous Inspection Date: 5/2022 Maintenance/Ownership: State</p> | <p>Bridge 89: Unknown Structure No. 2003110D8903111 Structure Type: Unknown Inspection Date: 5/2022</p> |
| <p>Bridge 83S: Stringer/multi-beam or girder - 1978 Structure No. 200091083S03112 Length: 216' Height: 100.0' Width: 46.0' Under Clearance: 14.0' Weight Limit: 0 Facility Carried: I91 ML Structure Type: 2 SP CONT WLD PL GIR Features Intersected: I91 OVER US 5 Surface: Bituminous Inspection Date: 5/2022 Maintenance/Ownership: State</p> | <p>Bridge 90S: Stringer/multi-beam or girder - 1975 Structure No. 200091090S03112 Length: 82' Height: 100.0' Width: 40.0' Under Clearance: 15.0' Weight Limit: 0 Facility Carried: I91 ML Structure Type: ROLLED BEAM Features Intersected: I91 SB OVER VT973 Surface: Bituminous Inspection Date: 5/2022 Maintenance/Ownership: State</p> |
| <p>Bridge 84S: Stringer/multi-beam or girder - 1975 Structure No. 200091084S03112 Length: 30' Height: 100.0' Width: 46.0' Under Clearance: 14.0' Weight Limit: 0 Facility Carried: I91 ML Structure Type: PRECAST AASHTO I-BM Features Intersected: I91 OVER TH NO 68 Surface: Bituminous Inspection Date: 5/2022 Maintenance/Ownership: State</p> | <p>Bridge 91S: Stringer/multi-beam or girder - 1975 Structure No. 200091091S03112 Length: 214' Height: 100.0' Width: 40.0' Under Clearance: 14.0' Weight Limit: 0 Facility Carried: I91 ML Structure Type: CGMPP Features Intersected: BROOK Inspection Date: 5/2022 Maintenance/Ownership: State</p> |

| | | | | | | | | | | | | | | | | | | | |
|--|--|--|---|---|---|--|------|----------------|-------|------|----------------|-------|---|------------------|----------------|---------------------------------|--|--|---|
| <p>Historic Projects</p> <ul style="list-style-type: none"> Unknown Retreatment Resurface Bituminous Mix Skinny Mix Bituminous Seal | <p>Functional Class</p> <ul style="list-style-type: none"> 1 - Interstate System 2 - Other Freeways and Expressways 3 - Principal Arterial 4 - Minor Arterial 5 - Major Collector 6 - Minor Collector | <p>Curves</p> <ul style="list-style-type: none"> Left Right | <p>Grades</p> <ul style="list-style-type: none"> grade up grade down | <p>Traffic Counters</p> <ul style="list-style-type: none"> Continuous (CTC) Weight-In-Motion (WIM) Short-Term, Scheduled Short-Term, Unscheduled | <p>Crash Locations</p> <ul style="list-style-type: none"> Fatal Injury Property Damage Only Unknown Crash Type | <p>Mileage by Functional Class By Sheet</p> <table border="1"> <tr> <td>91-3</td> <td>1 - Interstate</td> <td>8.301</td> </tr> <tr> <td>91-2</td> <td>1 - Interstate</td> <td>0.699</td> </tr> </table> | 91-3 | 1 - Interstate | 8.301 | 91-2 | 1 - Interstate | 0.699 | <p>Mileage by Town By Sheet</p> <table border="1"> <tr> <td>ETE - I091-0000S</td> <td>9.0 of 177.432</td> </tr> </table> | ETE - I091-0000S | 9.0 of 177.432 | <p>DISTRICT</p> <p>7</p> | <p>TOWN</p> <p>ST. JOHNSBURY, BARNET, WATERFORD</p> | <p>Date: 09/28/23</p> <p>15 of 20 TWN mileage: 126.0 to 135.0</p> | <p>ROUTE</p> <p>I-91 ETE mileage: 126.0 to 135.0</p> |
| 91-3 | 1 - Interstate | 8.301 | | | | | | | | | | | | | | | | | |
| 91-2 | 1 - Interstate | 0.699 | | | | | | | | | | | | | | | | | |
| ETE - I091-0000S | 9.0 of 177.432 | | | | | | | | | | | | | | | | | | |