

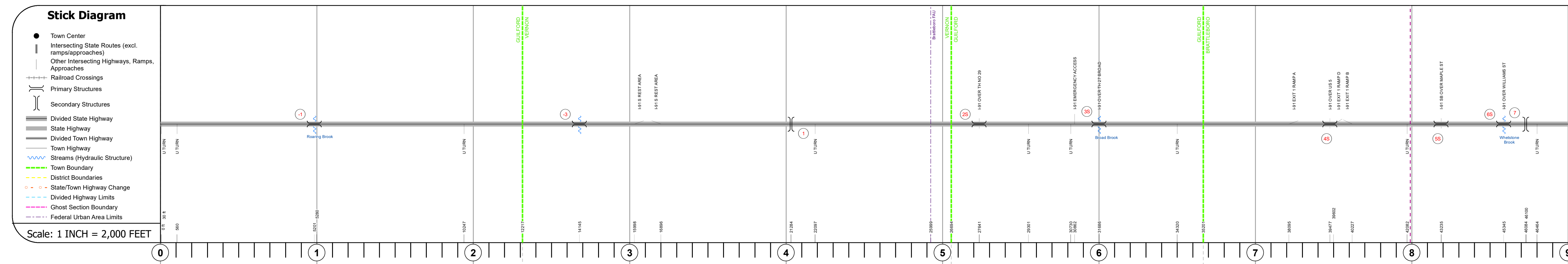
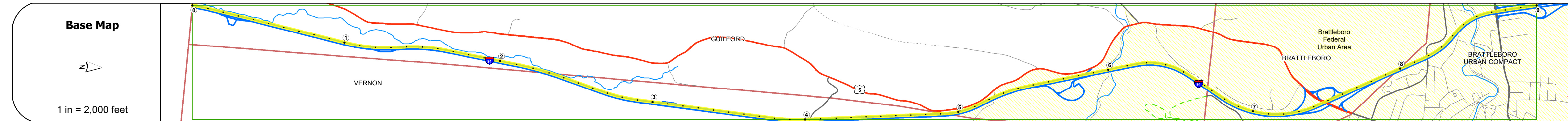
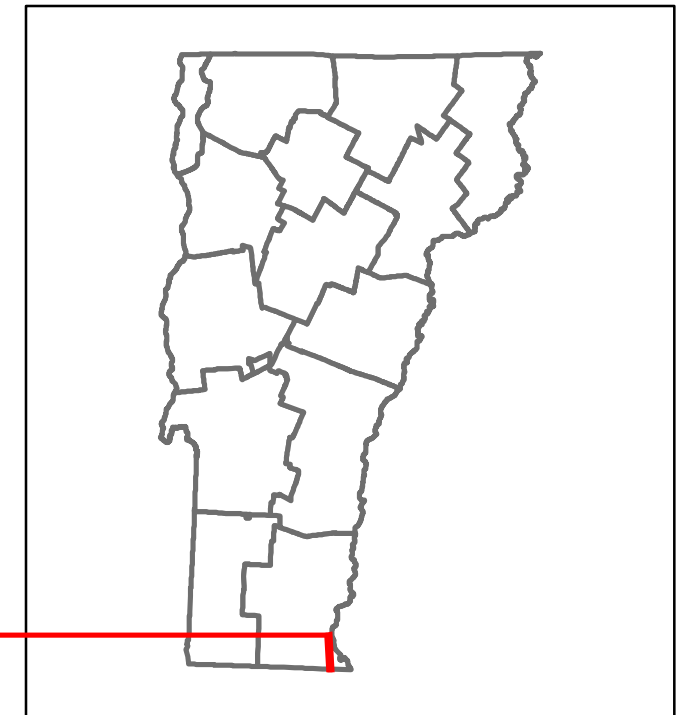


Route Log and Progress Chart

DRAFT

Please Note: Errors and Omissions May Exist.
Contact the VTrans Mapping Section with questions or concerns.

DISTRICT	TOWN	ROUTE
2	VERNON, BRATTLEBORO, GUILFORD	I-91



Road Widths	Travellane	Roadway	Lane Count	Base	Subbase

Curves	
--------	--

Grades	+2.6	+3.1	+2.7	+2.3	+2.7	-5	-2.1	-5	+2.6	+5	-5	-5	-3.1	+4.4	+3.5
--------	------	------	------	------	------	----	------	----	------	----	----	----	------	------	------

Guardrails	
------------	--

Rumblestrips	
--------------	--

Historic Projects	2007: IM 091-104	2011: IM 091-103	2004: ST 091-102
	2018: IM SURF(61)		
	1986: IR 091-112		
	1970: I 91-107		
	1958: IN 91-114	1975: I 91-144	1958: I 91-105
		1975: I 91-142	1959: I 91-108
			1970: IR 91-113
			1970: IR 91-113
			1970: IR 91-113

Maintenance Garage	District 2 - DMF Maintenance Dummerston Garage
--------------------	--

Speed Zone	
------------	--

Functional Class	1
------------------	---

National Highway System	NHS - Interstate
-------------------------	------------------

Limited Access Highway	Full
------------------------	------

Customer Service Level	Interstate Or Divided Highway
------------------------	-------------------------------

Traffic Counters	
------------------	--

AADT	2022	4686		7736	8826	8996	9631
	2021	7872		7872	7066	5020	7979
	2020	6434		6434	6259	4446	7067
	2019	8554		8554	8345	5028	9422
	2018						

Crash Locations	(Incomplete) 2023						
	2022						
	2021						
	2020						
	2019						

STRUCTURE DESCRIPTIONS

Bridge 1:
Culvert - 1958
Structure No. 30009100-113071
Length: 6'
Under Clearance: 6.0'
Weight Limit: 0
Facility Carried: I91
Structure Type: SEGMENTAL RC PIPE
Features Intersected: BROOK
Inspection Date: 10/2019
Maintenance: State

Bridge 3:
Culvert - 1958
Structure No. 30009100-313181
Length: 6'
Under Clearance: 6.0'
Weight Limit: 0
Facility Carried: I91
Structure Type: SEGMENTAL RC PIPE
Features Intersected: BROOK
Inspection Date: 10/2019
Maintenance: State

Unknown 1:
Unknown
Structure No. 20131800D113181
Structure Type: Unknown

Bridge 2S:
Stringer/multi-beam or girder - 1958
Structure No. 200091002S13072
Length: 99'
Height: 100.0'
Width: 44.0'
Under Clearance: 14.0'
Weight Limit: 0
Facility Carried: I 91 ML
Structure Type: ROLLED BEAM
Features Intersected: I 91 OVER TH NO 29
Surface: Bituminous
Inspection Date: 5/2022
Maintenance/Ownership: State

Bridge 3S:
Stringer/multi-beam or girder - 1959
Structure No. 200091003S13072
Length: 258'
Height: 100.0'
Width: 32.0'
Under Clearance: 38.0'
Weight Limit: 0
Facility Carried: I 91 ML
Structure Type: 3 SP CONT PLT GIRDER
Features Intersected: I 91 OVER TH 27 BROAD
Surface: Bituminous
Inspection Date: 5/2022
Maintenance/Ownership: State

Bridge 4S:
Stringer/multi-beam or girder - 1959
Structure No. 200091004S13022
Length: 198'
Height: 100.0'
Width: 44.0'
Under Clearance: 14.0'
Weight Limit: 0
Facility Carried: I 91 ML
Structure Type: 2 SPAN ROLLED BEAM
Features Intersected: I 91 OVER US 5
Surface: Bituminous
Inspection Date: 5/2022
Maintenance/Ownership: State

Bridge 5S:
Tee Beam - 1960
Structure No. 200091005S13022
Length: 127'
Height: 100.0'
Width: 42.0'
Under Clearance: 15.0'
Weight Limit: 0
Facility Carried: I 91 ML
Structure Type: 3 SPAN NEXT BEAM
Features Intersected: I 91 SB OVER MAPLE ST
Inspection Date: 5/2022
Maintenance/Ownership: State

Bridge 6S:
Stringer/multi-beam or girder - 2012
Structure No. 200091006S13022
Length: 388'
Height: 100.0'
Width: 38.0'
Under Clearance: 52.0'
Weight Limit: 0
Facility Carried: I 91 ML
Structure Type: 2 SP CONT WLD GIRDER
Features Intersected: I 91 OVER WILLIAMS ST
Inspection Date: 5/2022
Maintenance/Ownership: State

Unknown 7:
Unknown
Structure No. 200010054A13022
Structure Type: Unknown

Historic Projects Unknown, Retreatment, Resurface, Bituminous Mix, Bituminous Seal Surface Treated Gravel, Plant Mix, Reclaimed Base and Bituminous Concrete, Concrete	Functional Class 1 - Interstate, 2 - Other, 3 - Principal Arterial, 4 - Minor Arterial, 5 - Major Collector, 6 - Minor Collector	Curves Left, Right, Grades (up/down)	Traffic Counters Continuous (CTC), Weigh-In-Motion (WIM), Short-Term, Scheduled, Short-Term, Unscheduled	Crash Locations Fatal, Injury, Property Damage Only, Unknown Crash Type High Crash Locations (HCL's) Sections (& Intersections) HCL No. 1-100 (1-10), 101-200 (11-20), 201-300 (21-30), 301-400 (31-40), 401-800 (41-113)	Mileage by Functional Class By Sheet 91-1 1 - Interstate 9.000	Mileage by Town By Sheet ETE - I091-0000S 9.0 of 177.432	DISTRICT 2	TOWN VERNON, BRATTLEBORO, GUILFORD	Date: 09/28/23	ROUTE I-91 ETE mileage: 0.0 to 9.0
Speed Zones 25, 30, 35, 40, 45, 50, 55, 60, 65						Page Total Mileage: 9.000 mi		Page Total Mileage: 9.0 mi		

For More Information Contact - Vermont Agency of Transportation, Policy, Planning and Intermodal Development Division - Mapping Section, 219 North Main Street, Barre, VT 05641 Telephone: 802-828-2600.