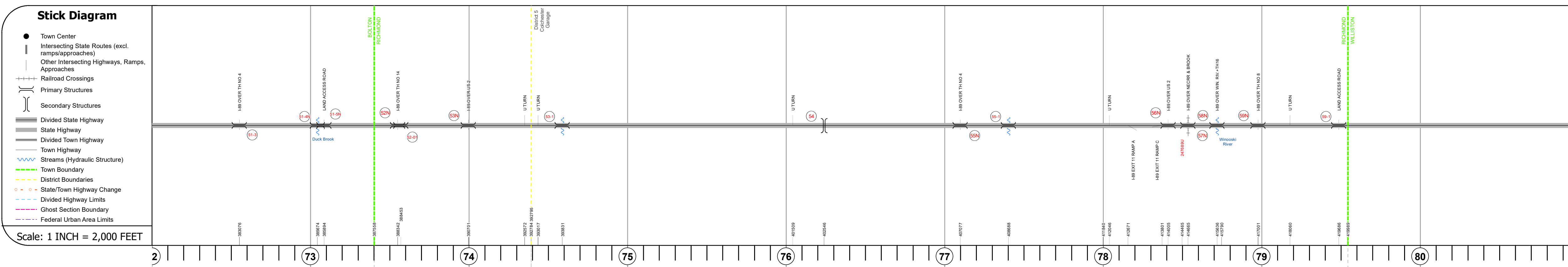

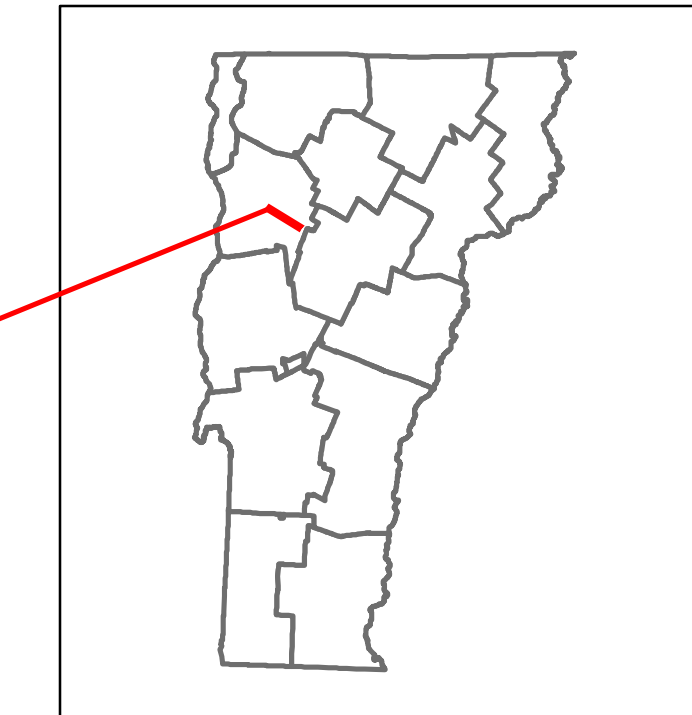
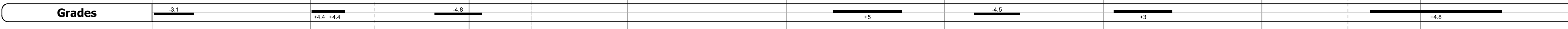
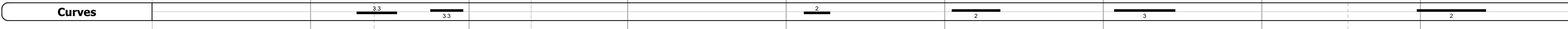


DISTRICT	TOWN	ROUTE
5	RICHMOND, WILLISTON, BOLTON	I-89



Travellane	Roadway	Lane Count	Base	Subbase



Historic Projects
1978: IR 0005 (1)
1993: IR 089-2(15) C1
1994: IR 089-2(17)
1993: IR 089-2(15) C2
1978: IR 0005 (1)
1995: IM IR 089-2(19)
2010: IM CULV (16)
2010: IM 089-2(39)
1996: IR 089-2(11)
1985: IR 089-2(1)
1983: IR 89-2(24) C1
1983: IR 89-2(24) C1
1993: IR 089-2(15) C2
1983: IR 89-2(24) C1
1983: IR 89-2(24) C1
1975: I 89-2(23)
1964: I 89-2(8) C1
1964: I 89-2(8) C2
1964: I 89-2(8) C3
2012: IM SIGN (17)
1964: I 89-2(8) C4
1982: I 89-2(9) C1
1965: I 89-2(14)

Maintenance Garage
District 6 - DMF Maintenance Middlesex Garage
District 5 - DMF Maintenance Colchester Garage

Speed Zone

Functional Class
1

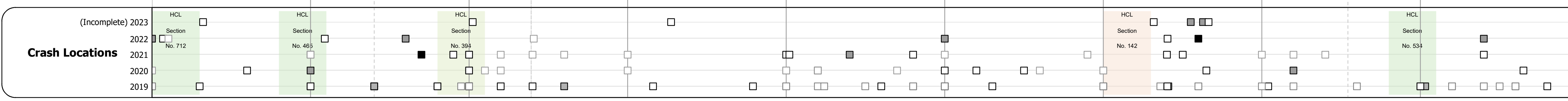
National Highway System
NHS - Interstate

Limited Access Highway
Full

Customer Service Level
Interstate Or Divided Highway

Traffic Counters

ADT	2022	2021	2020	2019	2018
	12675	11949	10138	14582	28200



STRUCTURE DESCRIPTIONS	
<p>Bridge 51-3: Frame - 1964 Structure No. 20008951-304012 Length: 20' Height: 100.0' Width: 38.0' Under Clearance: 12.0' Weight Limit: 0 Facility Carried: I 89 ML Structure Type: RC BOX Features Intersected: I 89 OVER TH NO 4 Inspection Date: 5/2022 Maintenance/Ownership: State</p>	<p>Bridge 51-1: Culvert - 1964 Structure No. 30008955-104111 Length: 8' Under Clearance: 8.0' Weight Limit: 0 Facility Carried: I 89 Structure Type: CGMPP/SEG RC BOX Features Intersected: BROOK Inspection Date: 5/2022 Maintenance: State</p>
<p>Bridge 51-4N: Culvert - 1964 Structure No. 300089514N04011 Length: 11' Under Clearance: 11.0' Weight Limit: 0 Facility Carried: I 89 Structure Type: CGMPP Features Intersected: DUCK BROOK Inspection Date: 8/2019 Maintenance: State</p>	<p>Bridge 50N: Stringer/multi-beam or girder - 1964 Structure No. 200089056N04112 Length: 232' Height: 100.0' Width: 42.0' Under Clearance: 17.0' Weight Limit: 0 Facility Carried: I 89 ML Structure Type: 3 SPAN ROLLED BEAM Features Intersected: I 89 OVER US 2 Surface: Bituminous Inspection Date: 5/2022 Maintenance/Ownership: State</p>
<p>Bridge 51-5N: Culvert - 1964 Structure No. 300089515N04011 Length: 16' Under Clearance: 14.0' Weight Limit: 0 Facility Carried: I-89 Structure Type: CGMPP Features Intersected: LAND ACCESS ROAD Inspection Date: 8/2019 Maintenance: State</p>	<p>Bridge 57N: Stringer/multi-beam or girder - 1964 Structure No. 200089057N04112 Length: 251' Height: 100.0' Width: 30.0' Under Clearance: 26.0' Weight Limit: 0 Facility Carried: I 89 Structure Type: 4 SPAN ROLLED BEAM Features Intersected: I 89 OVER NECRR + BROOK Surface: Bituminous Inspection Date: 5/2022 Maintenance/Ownership: State</p>
<p>Bridge 52N: Stringer/multi-beam or girder - 1964 Structure No. 200089052N04112 Length: 187' Height: 100.0' Width: 30.0' Under Clearance: 32.0' Weight Limit: 0 Facility Carried: I 89 ML Structure Type: 3 SPAN ROLLED BEAM Features Intersected: I 89 OVER TH NO 14 Surface: Bituminous Inspection Date: 5/2022 Maintenance/Ownership: State</p>	<p>Bridge 58N: Girder and floorbeam system - 1962 Structure No. 200089058N04112 Length: 558' Height: 100.0' Width: 30.0' Under Clearance: 35.0' Weight Limit: 0 Facility Carried: I 89 ML Structure Type: 3 SPAN CONT 2 GIRDER Features Intersected: I 89 OVER WIN. RIV.-TH16 Surface: Bituminous Inspection Date: 5/2022 Maintenance/Ownership: State</p>
<p>Unknown 52-01: Unknown Structure No. 30008952-104111 Structure Type: Unknown</p>	<p>Bridge 59N: Stringer/multi-beam or girder - 1962 Structure No. 200089059N04112 Length: 152' Height: 100.0' Width: 30.0' Under Clearance: 15.0' Weight Limit: 0 Facility Carried: I 89 ML Structure Type: 3 SPAN ROLLED BEAM Features Intersected: I 89 OVER TH NO 8 Surface: Bituminous Inspection Date: 5/2022 Maintenance/Ownership: State</p>
<p>Bridge 53-1: Culvert - 1964 Structure No. 30008953-104111 Length: 20' Under Clearance: 11.0' Weight Limit: 0 Facility Carried: I 89 ML Structure Type: RC BOX Features Intersected: BROOK/LAND ACCESS Inspection Date: 7/2019 Maintenance: State</p>	<p>Bridge 59-1: Culvert - 1963 Structure No. 30008959-104111 Length: 14' Under Clearance: 12.0' Weight Limit: 0 Facility Carried: I 89 Structure Type: RC BOX Features Intersected: LAND ACCESS ROAD Inspection Date: 5/2022 Maintenance: State</p>
<p>Unknown 54: Unknown Structure No. 200284002904112 Structure Type: Unknown</p>	<p>Bridge 55N: Stringer/multi-beam or girder - 1964 Structure No. 200089055N04112 Length: 152' Height: 100.0' Width: 30.0' Under Clearance: 15.0' Weight Limit: 0 Facility Carried: I 89 ML Structure Type: 3 SPAN ROLLED BEAM Features Intersected: I 89 OVER TH NO 4 Surface: Bituminous Inspection Date: 5/2022 Maintenance/Ownership: State</p>

<p>Historic Projects</p> <ul style="list-style-type: none"> Unknown Retreatment Resurface Bituminous Mix Skinny Mix Bituminous Seal 	<p>Functional Class</p> <ul style="list-style-type: none"> 1 - Interstate 2 - Other 3 - Principal Arterial 4 - Minor Arterial 5 - Major Collector 6 - Minor Collector 	<p>Curves</p> <ul style="list-style-type: none"> Left Right 	<p>Grades</p> <ul style="list-style-type: none"> Special grade up grade down 	<p>Traffic Counters</p> <ul style="list-style-type: none"> Continuous (CTC) Weight-In-Motion (WIM) Short-Term, Scheduled Short-Term, Unscheduled 	<p>Crash Locations</p> <ul style="list-style-type: none"> Fatal Injury Property Damage Only Unknown Crash Type <p>High Crash Locations (HCL's)</p> <p>HCL No. 201 - 300 (21 - 30)</p> <p>HCL No. 101 - 200 (11 - 20)</p> <p>HCL No. 401 - 800 (41 - 113)</p>	<p>Mileage by Functional Class By Sheet</p> <p>89-2 1 - Interstate 9.000</p>	<p>Mileage by Town By Sheet</p> <p>ETE - I089-0000 9.0 of 130.254</p>	<p>DISTRICT</p> <p>5</p>	<p>TOWN</p> <p>RICHMOND, WILLISTON, BOLTON</p>	<p>Date: 09/28/23</p> <p>9 of 15 TWN mileage: 72.0 to 81.0</p>	<p>ROUTE</p> <p>I-89</p> <p>ETE mileage: 72.0 to 81.0</p>
--	--	--	--	---	--	---	--	---------------------------------	---	--	--