Route Log and Progress Chart

DRAFT

Please Note: Errors and Omissions May Exist.
Contact the VTrans Mapping Section with questions or concerns.

DISTRICT	TOWN	ROUTE
5, 6	BOLTON, WATERBURY	I-89

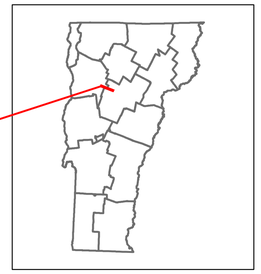

Base Map

1 in = 2,000 feet

Stick Diagram



Road Widths

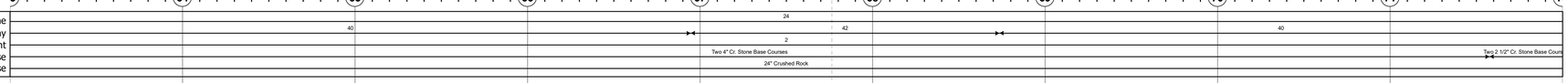

Curves

Grades

Guardrails

Rumblestrips

Historic Projects

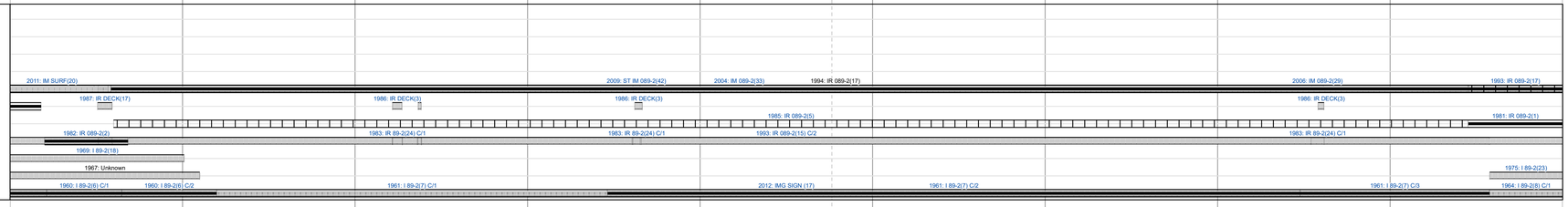

Maintenance Garage

District 6 - DMF Maintenance Middlesex Garage

Speed Zone

Functional Class

1

National Highway System

NHS - Interstate

Limited Access Highway

Full

Customer Service Level

Interstate Or Divided Highway

Traffic Counters

W089

AADT

Crash Locations

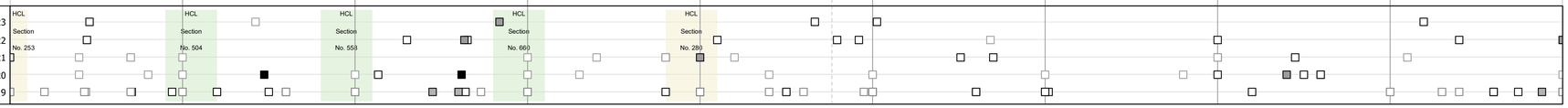

STRUCTURE DESCRIPTIONS

Bridge 46N:
Stringer/multi-beam or girder - 1960
Structure No. 200089046N12182
Length: 380'
Height: 100.0'
Width: 31.0'
Under Clearance: 28.0'
Weight Limit: 0
Facility Carried: I 89 ML
Structure Type: 5 SPAN ROLLED BEAM
Features Intersected: I 89 OVER TH 2 + BRK
Surface: Bituminous
Inspection Date: 5/2022
Maintenance/Ownership: State

Unknown 47:
Unknown
Structure No. 200013019712182
Structure Type: Unknown

Bridge 47-1:
Culvert - 1960
Structure No. 30008947-112181
Length: 6'
Under Clearance: 5.0'
Weight Limit: 0
Facility Carried: I89
Structure Type: RC PIPE
Features Intersected: WATER MAIN SLEEVE
Inspection Date: 10/2019
Maintenance: State

Bridge 48N:
Stringer/multi-beam or girder - 1961
Structure No. 200089048N12182
Length: 300'
Height: 100.0'
Width: 32.0'
Weight Limit: 0
Facility Carried: I 89 ML
Structure Type: 3 SP CONT WELD PLT G
Features Intersected: LITTLE RIVER
Surface: Bituminous
Inspection Date: 5/2022
Maintenance/Ownership: State

Bridge 49N:
Stringer/multi-beam or girder - 1961
Structure No. 200089049N12182
Length: 101'
Height: 100.0'
Width: 44.0'
Under Clearance: 16.0'
Weight Limit: 0
Facility Carried: I 89 ML
Structure Type: ROLLED BEAM
Features Intersected: I 89 OVER TH NO 7
Surface: Bituminous
Inspection Date: 5/2022
Maintenance/Ownership: State

Bridge 50N:
Stringer/multi-beam or girder - 1961
Structure No. 200089050N12182
Length: 238'
Height: 100.0'
Width: 32.0'
Under Clearance: 18.0'
Weight Limit: 0
Facility Carried: I 89 ML
Structure Type: 3 SP CONT WLD GIRDER
Features Intersected: I 89 OVER US 2
Surface: Bituminous
Inspection Date: 5/2022
Maintenance/Ownership: State

Bridge 50-4:
Culvert - 1961
Structure No. 30008950-404011
Length: 14'
Under Clearance: 12.0'
Weight Limit: 0
Facility Carried: I89
Structure Type: RC BOX
Features Intersected: JONAH BRK
Inspection Date: 10/2019
Maintenance: State

Bridge 50-5:
Culvert - 1961
Structure No. 30008950-504011
Length: 10'
Under Clearance: 8.0'
Weight Limit: 0
Facility Carried: I89
Structure Type: RC BOX
Features Intersected: BROOK
Inspection Date: 8/2019
Maintenance: State

Bridge 51N:
Stringer/multi-beam or girder - 1961
Structure No. 200089051N04012
Length: 364'
Height: 100.0'
Width: 32.0'
Under Clearance: 14.0'
Weight Limit: 0
Facility Carried: I 89 ML
Structure Type: 5 SPN CONT GIR / RB
Features Intersected: I 89 OVER US2+JOINER BK
Surface: Bituminous
Inspection Date: 5/2022
Maintenance/Ownership: State

Historic Projects

Unknown, Retreatment, Resurface, Bituminous Mix, Skinny Mix, Bituminous Seal, Bituminous Concrete, Bituminous Macadam, Cold Plane and Bituminous Concrete, Concrete, Gravel, Surface Treated Gravel, Plant Mix, Reclaimed Base and Bituminous Concrete

Indicated plans available - http://vtransmap01.aot.state.vt.us/rp/dpr/Diwebstore/

Functional Class

1 - Interstate System, 2 - Other Freeways and Expressways, 3 - Principal Arterial, 4 - Minor Arterial, 5 - Major Collector, 6 - Minor Collector

Speed Zones

SPEED LIMIT 25, 30, 35, 40, 45, 50, 55, 60, 65

Curves

Left (degrees), Right

Grades

grade up (percent), grade down

Road Widths

(ft)

Traffic Counters

Continuous (CTC)
Weigh-In-Motion (WIM)
Short-Term, Scheduled
Short-Term, Unscheduled
(counter ID)

AADT

(AADT)

Crash Locations

Fatal, Injury, Property Damage Only, Unknown Crash Type

High Crash Locations (HCL's)

Sections (& Intersections)

HCL No.
1 - 100 (1 - 10)
101 - 200 (11 - 20)
201 - 300 (21 - 30)
301 - 400 (31 - 40)
401 - 800 (41 - 113)

Mileage by Functional Class By Sheet

89-2	1 - Interstate	9.000

Page Total Mileage: 9.000 mi

Mileage by Town By Sheet

ETE - I089-0000		9.0 of 130.254

Page Total Mileage: 9.0 mi

DISTRICT	TOWN	Date: 09/28/23	ROUTE
5, 6	BOLTON, WATERBURY	8 of 15 TWN mileage: 63.0 to 72.0	I-89 ETE mileage: 63.0 to 72.0

For More Information Contact - Vermont Agency of Transportation, Policy, Planning and Intermodal Development Division - Mapping Section, 219 North Main Street, Barre, VT 05641 Telephone: 802-828-2600.