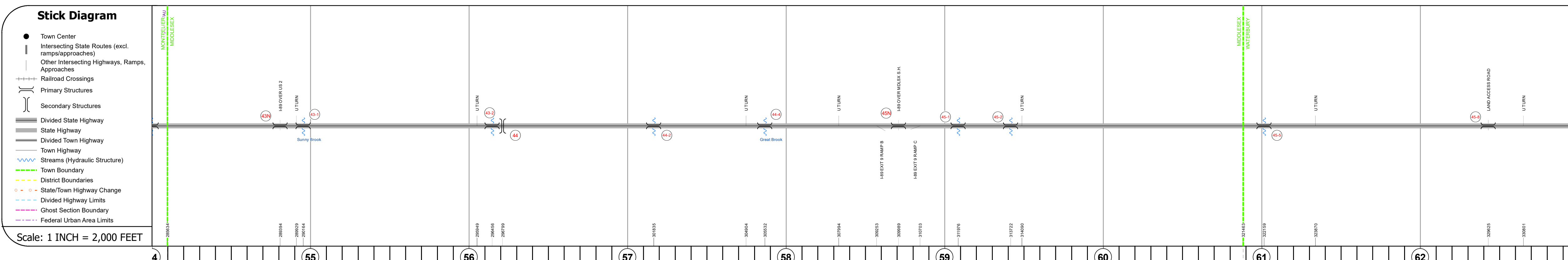
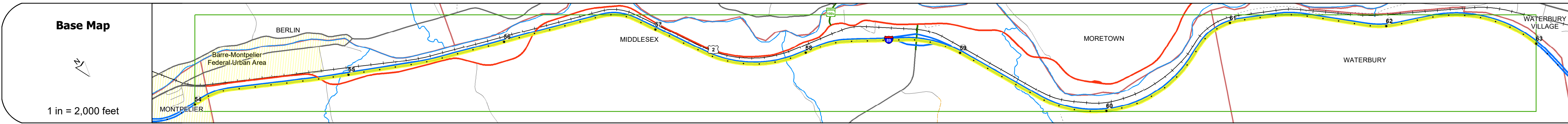
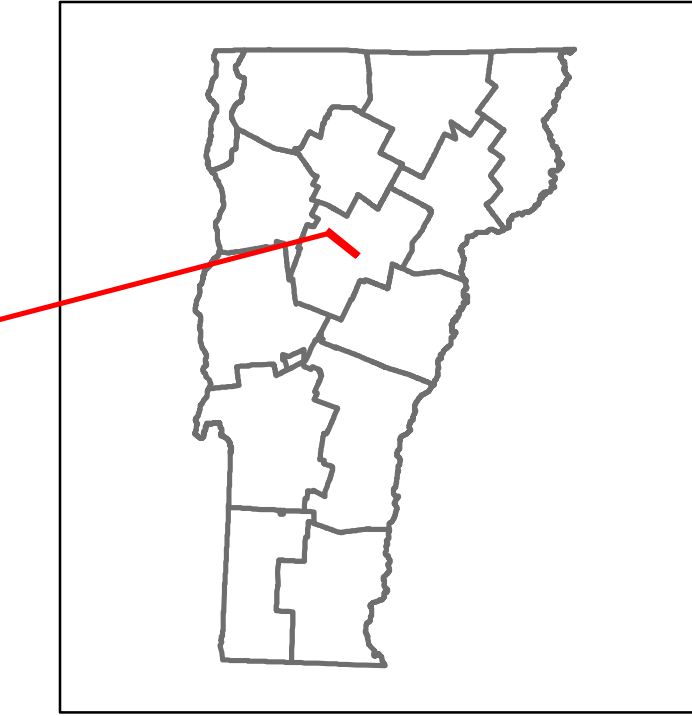


DISTRICT	TOWN	ROUTE
6	WATERBURY, MIDDLESEX, MONTPELIER	I-89



Road Widths	Travellane	Roadway	Lane Count	Base	Subbase

Curves	Radius
	3.3
	2
	3
	2

Grades	Grade (%)
	+3.2
	+2.8
	-2.4
	+4.7
	-2.1
	+3.5
	3.3
	+2.7
	-2
	+2.2
	+3

Guardrails	Guardrail Type
	None

Rumblestrips	Rumblestrip Type
	None

Historic Projects	Project Description	Year
	2009: ST M (085-2142)	2009
	1987: IR DECK(17)	1987
	1983: IR 89-2(24) C1	1983
	1984: IR 089-2(4)	1984
	2006: STP GARD (1)	2006
	1970: I 89-2(19)	1970
	2011: IMG SIGN(19)	2011
	1993: IR 089-2(15) C2	1993
	1969: I 89-2(18)	1969
	1960: I 89-2(3) C3	1960
	1960: I 89-2(3) C4	1960
	1960: I 89-2(4) C1	1960
	1960: I 89-2(4) C2	1960
	1960: I 89-2(4) C3	1960
	1960: I 89-2(5) C1	1960
	2012: IMG SIGN (17)	2012
	1960: I 89-2(5) C2	1960
	1967: Unknown	1967
	2004: IM 089-2(33)	2004
	1993: IR 089-2(15) C1	1993
	1995: M 085-2(20)	1995
	1987: IR DECK(17)	1987
	1986: IR 089-2(0)	1986
	1993: IR 089-2(15) C3	1993

Maintenance Garage	Garage Location
	District 6 - DMF Maintenance Middlesex Garage

Speed Zone	Speed Limit
	None

Functional Class	Class
	1


National Highway System	NHS Status
	NHS - Interstate

Limited Access Highway	Access Level
	Full

Customer Service Level	Service Level
	Interstate Or Divided Highway

Traffic Counters	Counter ID
	W088
	W034

ADT	Year	ADT Value
	2022	11189
	2021	11667
	2020	10863
	2019	9622
	2018	12829
	2017	10736
	2016	25200
	2015	12356
	2014	11225
	2013	8052
	2012	11891
	2011	23700



STRUCTURE DESCRIPTIONS

<p>Bridge 43N: Stringer/multi-beam or girder - 1960 Structure No. 200089043N12102 Length: 176' Height: 100.0' Width: 32.0' Under Clearance: 15.0' Weight Limit: 0 Facility Carried: I 89 ML Structure Type: 3 SP CONT ROLLED BM Features Intersected: I 89 OVER US 2 Surface: Bituminous Inspection Date: 5/2022 Maintenance/Ownership: State</p>	<p>Bridge 45-5: Culvert - 1991 Structure No. 30008945-512181 Length: 8' Under Clearance: 7.0' Weight Limit: 0 Facility Carried: I 89 Structure Type: SEGMENTAL RC BOX Features Intersected: BROOK Inspection Date: 10/2019 Maintenance: State</p>
<p>Bridge 43-1: Culvert - 1960 Structure No. 30008943-112101 Length: 12' Under Clearance: 8.0' Weight Limit: 0 Facility Carried: I 89 Structure Type: CGMPPA Features Intersected: BROOK Inspection Date: 11/2019 Maintenance: State</p>	<p>Bridge 45-8: Culvert - 1960 Structure No. 30008945-812181 Length: 14' Under Clearance: 12.0' Weight Limit: 0 Facility Carried: I 89 Structure Type: RC BOX Features Intersected: LAND ACCESS ROAD Inspection Date: 10/2019 Maintenance: State</p>
<p>Bridge 43-2: Culvert - 1960 Structure No. 30008943-212101 Length: 0' Under Clearance: 6.0' Weight Limit: 0 Facility Carried: I 89 Structure Type: ACCGMPP Features Intersected: BROOK Inspection Date: 11/2019 Maintenance: State</p>	<p>Unknown 44: Unknown Structure No. 200284005512102 Structure Type: Unknown</p>
<p>Bridge 44-2: Culvert - 1960 Structure No. 30008944-212101 Length: 7' Under Clearance: 5.0' Weight Limit: 0 Facility Carried: I 89 Structure Type: CGMPPA STEEL SLEEVED Features Intersected: BROOK Inspection Date: 11/2019 Maintenance: State</p>	<p>Bridge 44-4: Culvert - 1960 Structure No. 20008944-412102 Length: 31' Height: 100.0' Width: 42.0' Under Clearance: 16.0' Weight Limit: 0 Facility Carried: I 89 ML Structure Type: TWIN CELL RC BOX Features Intersected: GREAT BROOK Inspection Date: 5/2022 Maintenance/Ownership: State</p>
<p>Bridge 45N: Stringer/multi-beam or girder - 1960 Structure No. 200089045N12102 Length: 109' Height: 100.0' Width: 42.0' Under Clearance: 16.0' Weight Limit: 0 Facility Carried: I 89 ML Structure Type: 3 SPAN ROLLED BEAM Features Intersected: I 89 OVER MDLX S.H. Surface: Bituminous Inspection Date: 5/2022 Maintenance/Ownership: State</p>	<p>Bridge 45-1: Culvert - 1960 Structure No. 30008945-112101 Length: 7' Weight Limit: 0 Facility Carried: I 89 Structure Type: CGMPP Features Intersected: BROOK Inspection Date: 12/2021 Maintenance: State</p>
<p>Bridge 45-2: Culvert - 1993 Structure No. 30008945-212101 Length: 8' Under Clearance: 6.0' Weight Limit: 0 Facility Carried: I 89 Structure Type: SEGMENTAL RC BOX Features Intersected: BROOK Inspection Date: 10/2019 Maintenance: State</p>	

<p>Historic Projects</p> <ul style="list-style-type: none"> Unknown Retreatment Resurface Bituminous Mix Skinny Mix Bituminous Seal 	<p>Functional Class</p> <ul style="list-style-type: none"> 1 - Interstate System 2 - Other Freeways and Expressways 3 - Principal Arterial 4 - Minor Arterial 5 - Major Collector 6 - Minor Collector 	<p>Curves</p> <ul style="list-style-type: none"> Left Right 	<p>Grades</p> <ul style="list-style-type: none"> Special grade up Special grade down 	<p>Traffic Counters</p> <ul style="list-style-type: none"> Continuous (CTC) Weight-In-Motion (WIM) Short-Term, Scheduled Short-Term, Unscheduled 	<p>Crash Locations</p> <ul style="list-style-type: none"> Fatal Injury Property Damage Only Unknown Crash Type <p>High Crash Locations (HCL's)</p> <p>Sections (& Intersections)</p> <ul style="list-style-type: none"> 1 - 100 (1 - 10) 101 - 200 (11 - 20) 201 - 300 (21 - 30) 301 - 400 (31 - 40) 401 - 800 (41 - 113) 	<p>Mileage by Functional Class By Sheet</p> <p>89-2 1 - Interstate 9.000</p>	<p>Mileage by Town By Sheet</p> <p>ETE - I089-0000 9.0 of 130.254</p>	<p>DISTRICT</p> <p>6</p>	<p>TOWN</p> <p>WATERBURY, MIDDLESEX, MONTPELIER</p>	<p>Date: 09/28/23</p> <p>7 of 15</p> <p>TWN mileage: 54.0 to 63.0</p>	<p>ROUTE</p> <p>I-89</p> <p>ETE mileage: 54.0 to 63.0</p>
--	--	--	---	---	--	---	--	---------------------------------	--	---	--