
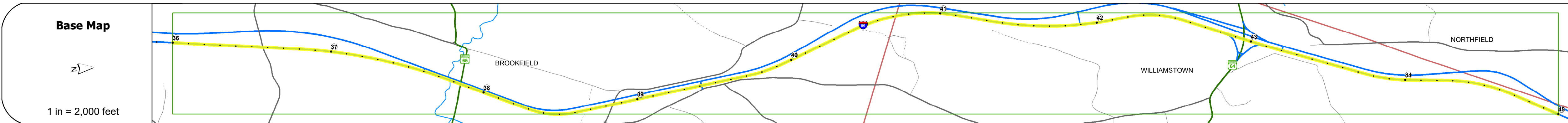
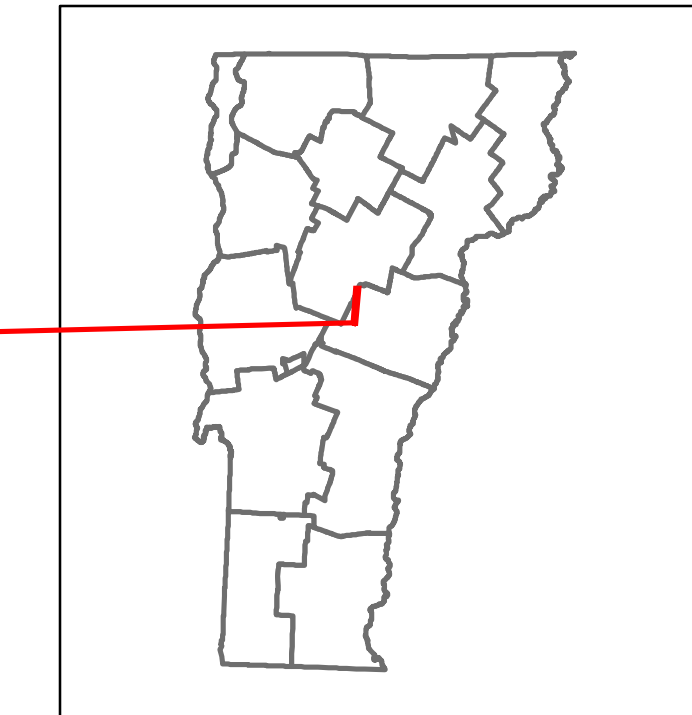


Please Note: Errors and Omissions May Exist.
Contact the VTrans Mapping Section with questions or concerns.

| DISTRICT | TOWN | ROUTE |
|----------|--------------------------|-------|
| 6 | WILLIAMSTOWN, BROOKFIELD | I-89 |



| Station | Travellane | Roadway | Lane Count | Base | Subbase |
|---------|------------|---------|------------|------|---------|
| 36 | | | | | |
| 37 | | | | | |
| 38 | | | | | |
| 39 | | | | | |
| 40 | | | | | |
| 41 | | | | | |
| 42 | | | | | |
| 43 | | | | | |
| 44 | | | | | |

| Station | Curves |
|---------|--------|
| 36-44 | |

| Station | Grades |
|---------|----------------------------------------|
| 36-44 | -5, +4.7, +4.1, +4.5, -4.7, -3.6, +4.7 |

| Station | Guardrails |
|---------|------------|
| 36-44 | |

| Station | Rumblestrips |
|---------|--------------|
| 36-44 | |

| Station | Historic Projects |
|---------|---------------------------------------------------------------------------------------------------------------------------------------------------------------------------------------------------------------------|
| 36-44 | 2015: IM SLRF(54), 1996: IR 089-1(11), 2001: IM 089-1(21)S, 1987: IR 089-1(8), 1986: IR 089-1(13), 2011: MGS SIGN(19), 1973: I 89-1(45) STAGE 3, 1970: I 89-1(11) C1, 1970: I 89-1(44) STAGE 3, 1970: I 89-1(11) C2 |

| Station | Maintenance Garage |
|---------|--------------------------------------------------|
| 36-44 | District 6 - DMF Maintenance Williamstown Garage |

| Station | Speed Zone |
|---------|------------|
| 36-44 | |

| Station | Functional Class |
|---------|------------------|
| 36-44 | 1 |

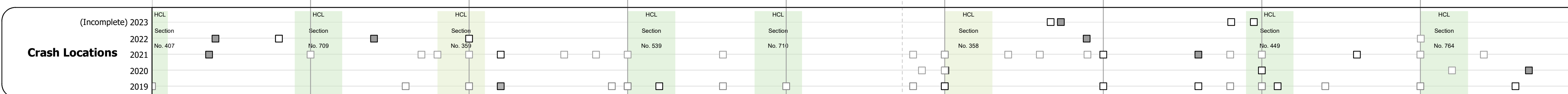
| Station | National Highway System |
|---------|-------------------------|
| 36-44 | NHS - Interstate |

| Station | Limited Access Highway |
|---------|------------------------|
| 36-44 | Full |

| Station | Customer Service Level |
|---------|-------------------------------|
| 36-44 | Interstate Or Divided Highway |

| Station | Traffic Counters |
|---------|------------------|
| 36-44 | N010, N003 |

| Year | Station 36-44 | Station 40-44 |
|------|---------------|---------------|
| 2022 | 7982 | 8591 |
| 2021 | 7432 | 8786 |
| 2020 | 6569 | 8011 |
| 2019 | 8759 | 8014 |
| 2018 | 16700 | 20400 |



STRUCTURE DESCRIPTIONS

Bridge 32N:
Stringer/multi-beam or girder - 1968
Structure No. 200089032N09032
Length: 69'
Height: 100.0'
Width: 40.0'
Under Clearance: 15.0'
Weight Limit: 0
Facility Carried: I 89 ML
Structure Type: ROLLED BEAM
Features Intersected: I 89 OVER TH NO 6
Surface: Bituminous
Inspection Date: 5/2022
Maintenance/Ownership: State

Bridge 32-2:
Culvert - 1970
Structure No. 30008932-209031
Length: 7'
Under Clearance: 8.0'
Weight Limit: 0
Facility Carried: I89
Structure Type: CGMPP W CONC INVERT
Features Intersected: BROOK
Inspection Date: 10/2019
Maintenance: State

Unknown 33:
Unknown
Structure No. 200903001A09031
Structure Type: Unknown

Bridge 34N:
Stringer/multi-beam or girder - 1970
Structure No. 200089034N09032
Length: 122'
Height: 100.0'
Width: 41.0'
Under Clearance: 14.0'
Weight Limit: 0
Facility Carried: I 89 ML
Structure Type: WELDED PLATE GIRDER
Features Intersected: I 89 OVER TH NO 1
Surface: Bituminous
Inspection Date: 5/2022
Maintenance/Ownership: State

Bridge 35N:
Stringer/multi-beam or girder - 1970
Structure No. 200089035N09172
Length: 141'
Height: 100.0'
Width: 40.0'
Under Clearance: 15.0'
Weight Limit: 0
Facility Carried: I 89 ML
Structure Type: WELDED PLATE GIRDER
Features Intersected: I 89 OVER VT 64
Surface: Bituminous
Inspection Date: 5/2022
Maintenance/Ownership: State

Bridge 35-1:
Culvert - 1970
Structure No. 30008935-109171
Length: 7'
Under Clearance: 7.0'
Weight Limit: 0
Facility Carried: I89
Structure Type: CGMPP
Features Intersected: BROOK
Inspection Date: 11/2019
Maintenance: State

| | | | | | | | | | | | |
|---------------------------------------------------------------------------------------------------------------------------------------------------------------------------------------------------------------------------------|----------------------------------------------------------------------------------------------------------------------------------------------------------------------------------------------------------------------------------------------------------------------|------------------------------------------------------------------------------------------------------------|-----------------------------------------------------------------------------------------------------------------|----------------------------------------------------------------------------------------------------------------------------------------------------------------------------------------------|-------------------------------------------------------------------------------------------------------------------------------------------------------------|--------------------------------------------------------------------------|-------------------------------------------------------------------|----------------------|-----------------------------------------|-----------------------|---------------------------------------------------|
| Historic Projects <ul style="list-style-type: none"> Unknown Bituminous Concrete Retreatment Resurface Bituminous Mix Skinny Mix Bituminous Seal | Functional Class <ul style="list-style-type: none"> 1 - Interstate System 2 - Other Freeways and Expressways 3 - Principal Arterial 4 - Minor Arterial 5 - Major Collector 6 - Minor Collector | Curves <ul style="list-style-type: none"> Left (degrees) Right (degrees) | Grades <ul style="list-style-type: none"> Special grade up Special grade down | Traffic Counters <ul style="list-style-type: none"> Continuous (CTC) Weigh-In-Motion (WIM) Short-Term, Scheduled Short-Term, Unscheduled | Crash Locations <ul style="list-style-type: none"> Fatal Injury Property Damage Only Unknown Crash Type | Mileage by Functional Class By Sheet 89-1 1 - Interstate 9.000 | Mileage by Town By Sheet ETE - I089-0000 9.0 of 130.254 | DISTRICT 6 | TOWN WILLIAMSTOWN, BROOKFIELD | Date: 09/28/23 | ROUTE I-89 ETE mileage: 36.0 to 45.0 |
|---------------------------------------------------------------------------------------------------------------------------------------------------------------------------------------------------------------------------------|----------------------------------------------------------------------------------------------------------------------------------------------------------------------------------------------------------------------------------------------------------------------|------------------------------------------------------------------------------------------------------------|-----------------------------------------------------------------------------------------------------------------|----------------------------------------------------------------------------------------------------------------------------------------------------------------------------------------------|-------------------------------------------------------------------------------------------------------------------------------------------------------------|--------------------------------------------------------------------------|-------------------------------------------------------------------|----------------------|-----------------------------------------|-----------------------|---------------------------------------------------|