

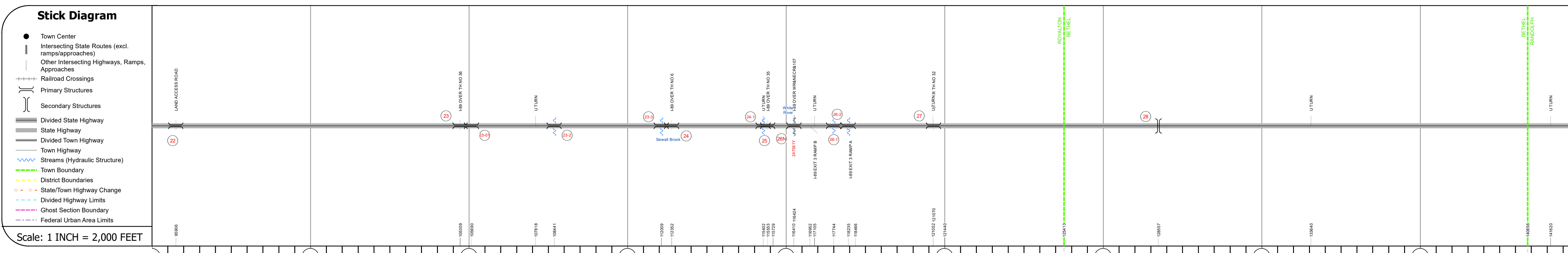
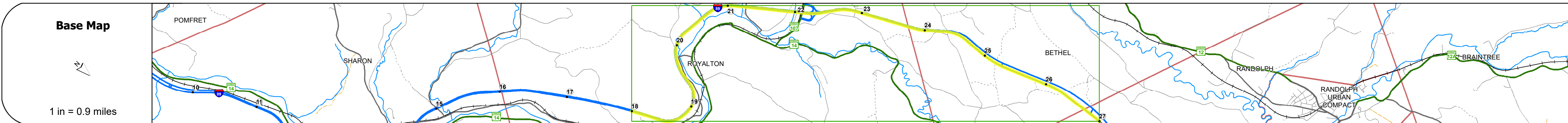
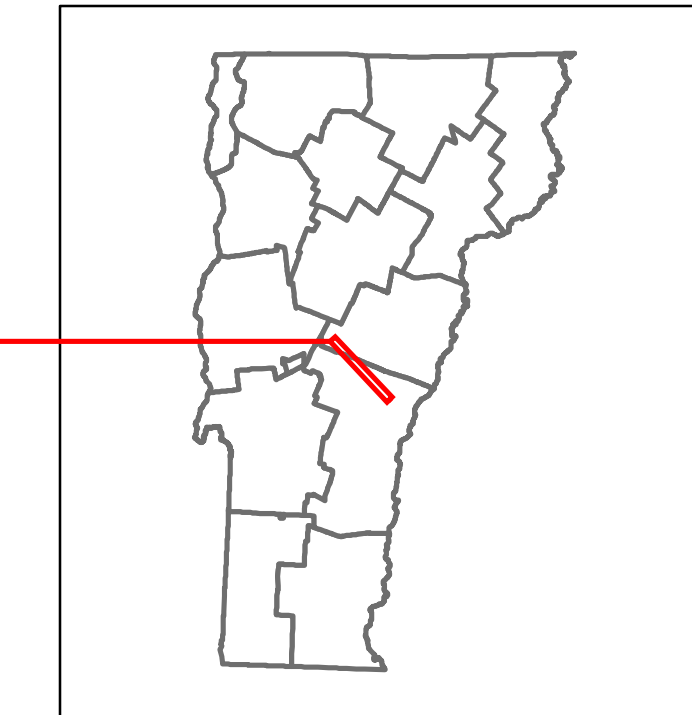


Route Log and Progress Chart





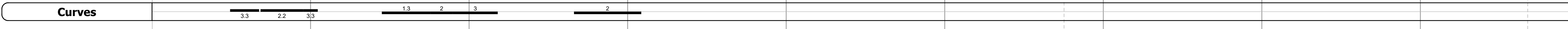
DRAFT

Please Note: Errors and Omissions May Exist.
Contact the VTTrans Mapping Section with questions or concerns.

DISTRICT	TOWN	ROUTE
4	ROYALTON, BETHEL, RANDOLPH	I-89



Travellane	Roadway	Lane Count	Base	Subbase
				5" Crushed Stone Base Course 24" Crushed Rock



Maintenance Garage	District 4 - DMF Maintenance Royalton Garage	District 4 - DMF Maintenance Randolph Garage
--------------------	--	--

Speed Zone	
------------	--

Functional Class	1 - Interstate
------------------	----------------

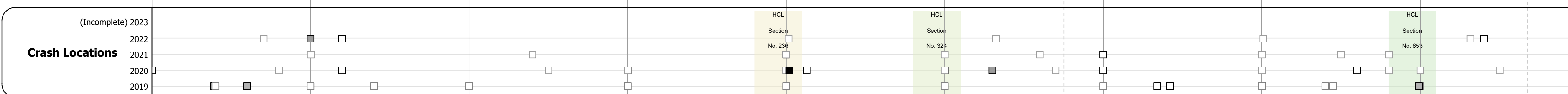
National Highway System	NHS - Interstate
-------------------------	------------------

Limited Access Highway	Full
------------------------	------

Customer Service Level	Interstate Or Divided Highway
------------------------	-------------------------------

Traffic Counters	Y09401
------------------	--------

Year	ADT	Crash Locations
2022	7427	7030
2021	6915	5561
2020	6125	4926
2019	8166	6568
2018	15800	16100



STRUCTURE DESCRIPTIONS

<p>Bridge 22: Culvert - 1969 Structure No. 300089002214161 Length: 14' Under Clearance: 12.0' Weight Limit: 0 Facility Carried: I89 Structure Type: RC BOX Features Intersected: LAND ACCESS ROAD Inspection Date: 11/2019 Maintenance: State</p>	<p>Bridge 26-1: Culvert - 1969 Structure No. 30008926-114161 Length: 6' Under Clearance: 6.0' Weight Limit: 0 Facility Carried: I89 Structure Type: CGMPP Features Intersected: BROOK Inspection Date: 5/2022 Maintenance: State</p>
<p>Bridge 23: Frame - 1968 Structure No. 200089002314162 Length: 21' Height: 100.0' Width: 38.0' Under Clearance: 14.0' Weight Limit: 0 Facility Carried: I 89 ML Structure Type: RC BOX Features Intersected: I 89 OVER TH NO 36 Inspection Date: 5/2022 Maintenance/Ownership: State</p>	<p>Bridge 26-2: Culvert - 1969 Structure No. 30008926-214161 Length: 6' Under Clearance: 6.0' Weight Limit: 0 Facility Carried: I89 Structure Type: CGMPP Features Intersected: BROOK Inspection Date: 5/2022 Maintenance: State</p>
<p>Unknown 23-01: Unknown Structure No. 30008923-114161 Structure Type: Unknown</p>	<p>Bridge 27: Frame - 1968 Structure No. 200089002714162 Length: 21' Height: 100.0' Width: 38.0' Under Clearance: 14.0' Weight Limit: 0 Facility Carried: I 89 ML Structure Type: RC BOX Features Intersected: I 89 OVER TH NO 32 Inspection Date: 5/2022 Maintenance/Ownership: State</p>
<p>Bridge 23-2: Culvert - 1969 Structure No. 30008923-214161 Length: 8' Under Clearance: 10.0' Weight Limit: 0 Facility Carried: I89 Structure Type: RC BOX Features Intersected: BROOK Inspection Date: 11/2019 Maintenance: State</p>	<p>Bridge 28: Unknown Structure No. 201440D2814041 Structure Type: Unknown Inspection Date: 5/2022</p>
<p>Bridge 23-3: Culvert - 1969 Structure No. 30008923-314161 Length: 12' Under Clearance: 10.0' Weight Limit: 0 Facility Carried: I89 Structure Type: RC BOX Features Intersected: BROOK Inspection Date: 11/2019 Maintenance: State</p>	
<p>Bridge 24: Frame - 1968 Structure No. 200089002414162 Length: 21' Height: 100.0' Width: 38.0' Under Clearance: 14.0' Weight Limit: 0 Facility Carried: I 89 ML Structure Type: RC BOX Features Intersected: I 89 OVER TH NO 6 Inspection Date: 5/2022 Maintenance/Ownership: State</p>	
<p>Bridge 24-1: Culvert - 1969 Structure No. 30008924-114161 Length: 10' Under Clearance: 6.0' Weight Limit: 0 Facility Carried: I89 Structure Type: RC BOX Features Intersected: CATTLE PASS Inspection Date: 11/2019 Maintenance: State</p>	
<p>Bridge 25: Frame - 1968 Structure No. 200089002514162 Length: 21' Height: 100.0' Width: 38.0' Under Clearance: 14.0' Weight Limit: 0 Facility Carried: I 89 ML Structure Type: RC BOX Features Intersected: I 89 OVER TH NO 35 Inspection Date: 5/2022 Maintenance/Ownership: State</p>	
<p>Bridge 26N: Stringer/multi-beam or girder - 1968 Structure No. 200089026N14162 Length: 917' Height: 100.0' Width: 30.0' Under Clearance: 18.0' Weight Limit: 0 Facility Carried: I 89 ML Structure Type: 6 SPAN CONT GIRDER Features Intersected: I 89 OVER WR+NECR+107 Surface: Bituminous Inspection Date: 5/2022 Maintenance/Ownership: State</p>	

<p>Historic Projects</p> <ul style="list-style-type: none"> Unknown Retreatment Resurface Bituminous Mix Skippy Mix Bituminous Seal 	<p>Functional Class</p> <ul style="list-style-type: none"> 1 - Interstate 2 - Other 3 - Principal Arterial 4 - Minor Arterial 5 - Major Collector 6 - Minor Collector 	<p>Curves</p> <ul style="list-style-type: none"> Left Right 	<p>Grades</p> <ul style="list-style-type: none"> Special grade up Special grade down 	<p>Traffic Counters</p> <ul style="list-style-type: none"> Continuous (CTC) Weight-In-Motion (WIM) Short-Term, Scheduled Short-Term, Unscheduled 	<p>Crash Locations</p> <ul style="list-style-type: none"> Fatal Injury Property Damage Only Unknown Crash Type <p>High Crash Locations (HCL's)</p> <p>Sections (& Intersections)</p> <ul style="list-style-type: none"> 1 - 100 (1 - 10) 101 - 200 (11 - 20) 201 - 300 (21 - 30) 301 - 400 (31 - 40) 401 - 800 (41 - 113) 	<p>Mileage by Functional Class By Sheet</p> <p>89-1 1 - Interstate 9.000</p>	<p>Mileage by Town By Sheet</p> <p>ETE - I089-0000 9.0 of 130.254</p>	<p>DISTRICT</p> <p>4</p>	<p>TOWN</p> <p>ROYALTON, BETHEL, RANDOLPH</p>	<p>Date: 09/28/23</p>	<p>ROUTE</p> <p>I-89</p> <p>ETE mileage: 18.0 to 27.0</p>
--	--	--	---	---	--	---	--	---------------------------------	--	------------------------------	--