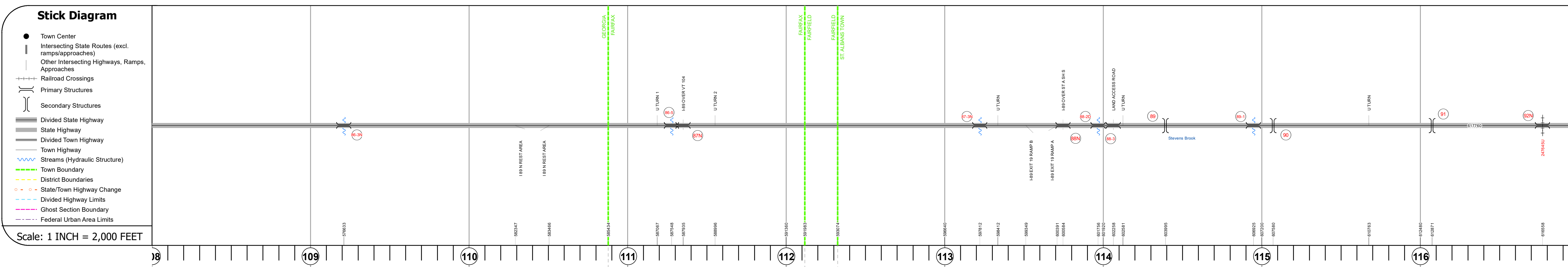
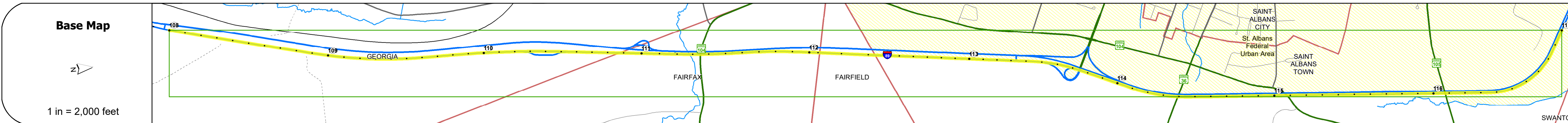
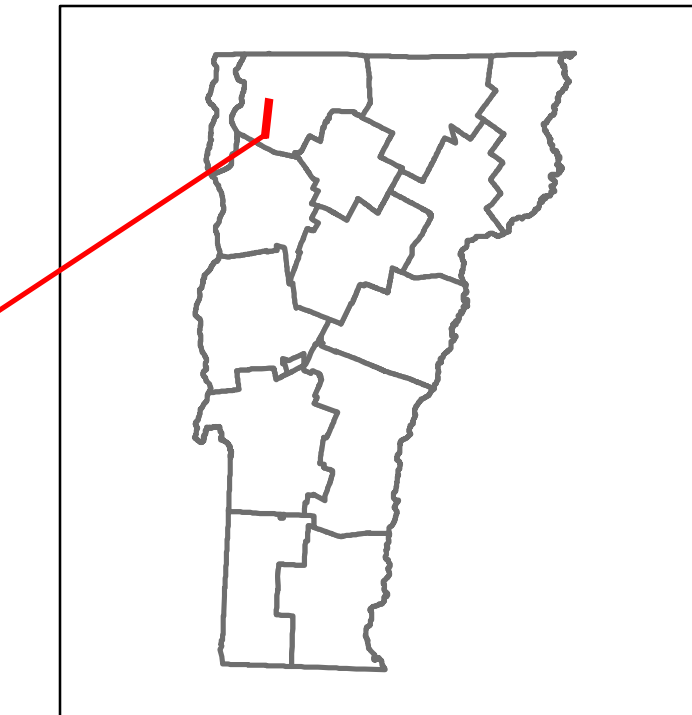


# Route Log and Progress Chart

**DRAFT**

Please Note: Errors and Omissions May Exist.  
Contact the VTrans Mapping Section with questions or concerns.

DISTRICT	TOWN	ROUTE
8	GEORGIA, FAIRFAX, ST. ALBANS TOWN, FAIRFIELD	I-89

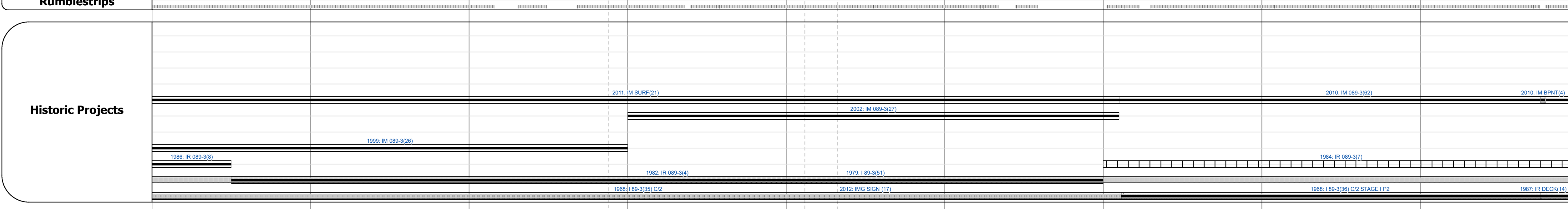


Road Widths	Travellane	Roadway	Lane Count	Base	Subbase
				0" Crushed Stone Base Course	
				24" Crushed Rock	
				Two 2 1/2" Cr. Stone Base Courses	

Curves	Grades
	+3.3
	+3
	-3.1

Guardrails

Rumblestrips



Maintenance Garage
District 8 - DMF Maintenance St Albans Garage

Speed Zone

Functional Class
1

National Highway System
NHS - Interstate

Limited Access Highway
Full

Customer Service Level
Interstate Or Divided Highway

Traffic Counters
F016

AADT	2022	2021	2020	2019	2018
	11906	9548	8457	11276	
				22000	
					9027
					8422
					4471
					4411
					5881
					6711
					6249
					5316
					7088
					14400



## STRUCTURE DESCRIPTIONS

<p><b>Bridge 86-3N:</b> Culvert - 1968 Structure No. 300089863N06081 Length: 8' Under Clearance: 9.0' Weight Limit: 0 Facility Carried: I89 Structure Type: CGMPP STEEL SLEEVE Features Intersected: BROOK Inspection Date: 11/2019 Maintenance: State</p>	<p><b>Bridge 90:</b> Unknown Structure No. 200279002006132 Structure Type: Unknown Inspection Date: 11/2019</p>
<p><b>Bridge 86-5:</b> Culvert - 1968 Structure No. 30008986-506041 Length: 10' Under Clearance: 11.0' Weight Limit: 0 Facility Carried: I89 Structure Type: CGMPP Features Intersected: BROOK Inspection Date: 11/2019 Maintenance: State</p>	<p><b>Bridge 91:</b> Unknown Structure No. 200034000106132 Structure Type: Unknown Inspection Date: 11/2019</p>
<p><b>Bridge 87N:</b> Stringer/multi-beam or girder - 2002 Structure No. 200089087N06042 Length: 83' Height: 100.0' Width: 37.0' Under Clearance: 16.0' Weight Limit: 0 Facility Carried: I 89 ML Structure Type: WELDED PLATE GIRDER Features Intersected: I 89 OVER VT 104 Surface: Bituminous Inspection Date: 6/2022 Maintenance/Ownership: State</p>	<p><b>Bridge 92N:</b> Stringer/multi-beam or girder - 1967 Structure No. 200089082N06132 Length: 143' Height: 100.0' Width: 38.0' Weight Limit: 0 Facility Carried: I 89 ML Structure Type: 2 SPAN ROLLED BEAM Features Intersected: I 89 OVER BIKE PATH Surface: Bituminous Inspection Date: 11/2019 Maintenance/Ownership: State</p>
<p><b>Bridge 87-3N:</b> Culvert - 2002 Structure No. 300089873N06131 Length: 6' Under Clearance: 6.0' Weight Limit: 0 Facility Carried: I89 Structure Type: SEGMENTAL RC BOX Features Intersected: BROOK Inspection Date: 11/2019 Maintenance: State</p>	<p><b>Bridge 88N:</b> Stringer/multi-beam or girder - 1967 Structure No. 200089088N06132 Length: 169' Height: 100.0' Width: 44.0' Under Clearance: 17.0' Weight Limit: 0 Facility Carried: I 89 ML Structure Type: 3 SP CONT ROLLED BM Features Intersected: I 89 OVER STA SH S Surface: Bituminous Inspection Date: 6/2022 Maintenance/Ownership: State</p>
<p><b>Bridge 88-2D:</b> Culvert - 1968 Structure No. 30008988-206131 Length: 6' Under Clearance: 6.0' Weight Limit: 0 Facility Carried: I89 Structure Type: ACCGMPP Features Intersected: BROOK Inspection Date: 11/2019 Maintenance: State</p>	<p><b>Bridge 88-3:</b> Culvert - 1968 Structure No. 30008988-306131 Length: 14' Under Clearance: 12.0' Weight Limit: 0 Facility Carried: I89 Structure Type: RC BOX Features Intersected: LAND ACCESS ROAD Inspection Date: 11/2019 Maintenance: State</p>
<p><b>Unknown 89:</b> Unknown Structure No. 200298001C06132 Structure Type: Unknown</p>	<p><b>Bridge 89-1:</b> Culvert - 1968 Structure No. 30008989-106131 Length: 6' Under Clearance: 3.0' Weight Limit: 0 Facility Carried: I89 Structure Type: ACCGMPPA COMP LINER Features Intersected: BROOK Inspection Date: 11/2019 Maintenance: State</p>

<p><b>Historic Projects</b></p> <ul style="list-style-type: none"> <li>Unknown</li> <li>Retreatment</li> <li>Resurface</li> <li>Bituminous Mix</li> <li>Skinny Mix</li> <li>Bituminous Seal</li> </ul>	<p><b>Functional Class</b></p> <ul style="list-style-type: none"> <li>1 - Interstate System</li> <li>2 - Other</li> <li>3 - Principal Arterial</li> <li>4 - Minor Arterial</li> <li>5 - Major Collector</li> <li>6 - Minor Collector</li> </ul>	<p><b>Curves</b></p> <ul style="list-style-type: none"> <li>Left (degrees)</li> <li>Right</li> </ul>	<p><b>Grades</b></p> <ul style="list-style-type: none"> <li>Special grade up</li> <li>Special grade down</li> </ul>	<p><b>Traffic Counters</b></p> <ul style="list-style-type: none"> <li>Continuous (CTC)</li> <li>Weight-In-Motion (WIM)</li> <li>Short-Term, Scheduled</li> <li>Short-Term, Unscheduled</li> </ul>	<p><b>Crash Locations</b></p> <ul style="list-style-type: none"> <li>Fatal</li> <li>Injury</li> <li>Property Damage Only</li> <li>Unknown Crash Type</li> </ul>	<p><b>Mileage by Functional Class By Sheet</b></p> <p>89-3 1 - Interstate 9.000</p>	<p><b>Mileage by Town By Sheet</b></p> <p>ETE - I089-0000 9.0 of 130.254</p>	<p><b>DISTRICT</b></p> <p>8</p>	<p><b>TOWN</b></p> <p>GEORGIA, FAIRFAX, ST. ALBANS TOWN, FAIRFIELD</p>	<p><b>Date: 09/28/23</b></p>	<p><b>ROUTE</b></p> <p>I-89</p> <p>ETE mileage: 108.0 to 117.0</p>
--	---	--	---	---	---	---	--	---------------------------------	--	------------------------------	--