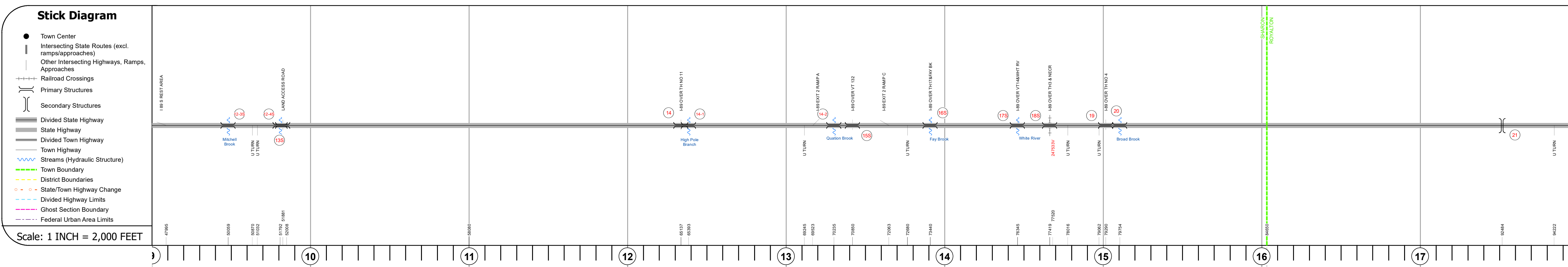
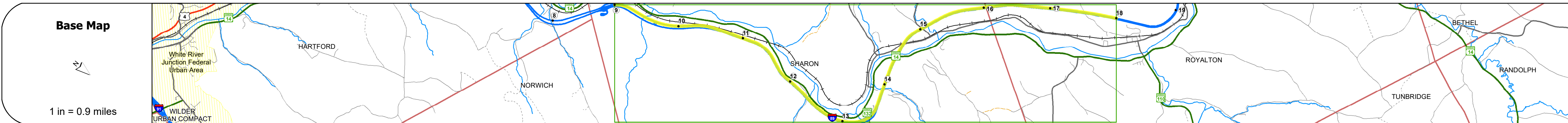
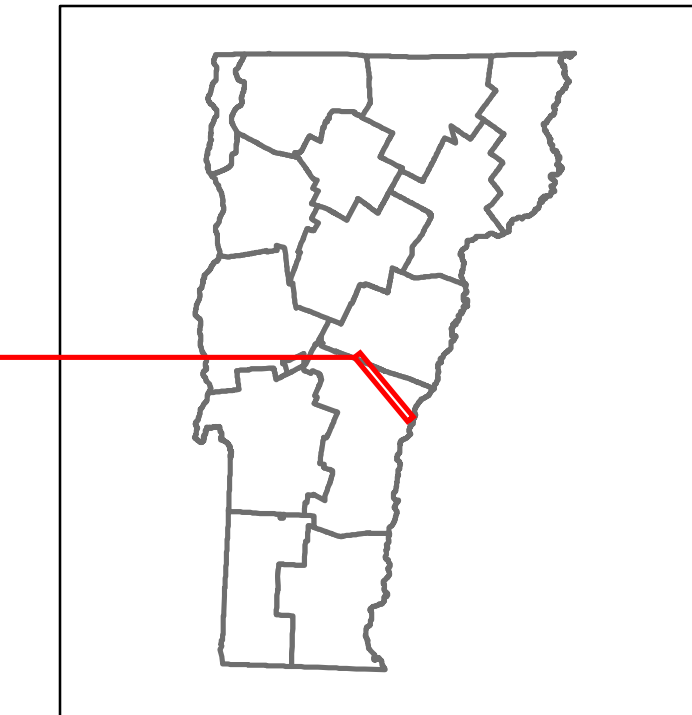
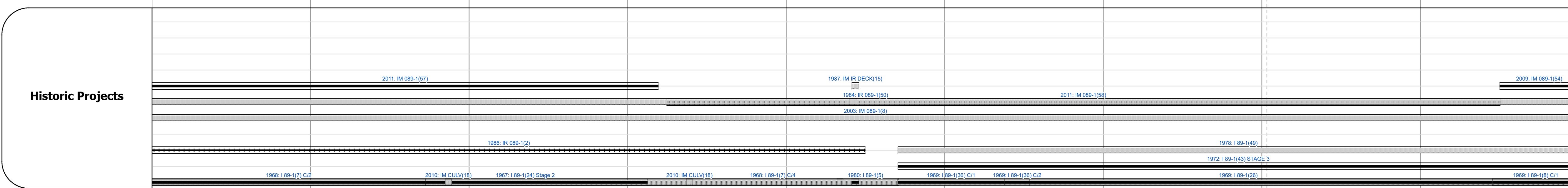
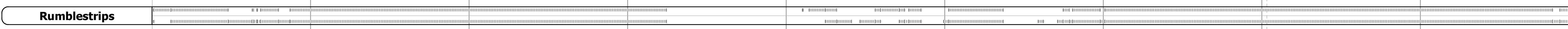

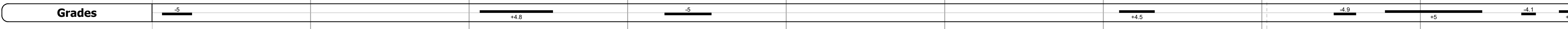


DISTRICT	TOWN	ROUTE
4	ROYALTON, SHARON	I-89



Travellane	Roadway	Lane Count	Base	Subbase



Maintenance Garage	District 4 - DMF Maintenance White River Garage	District 4 - DMF Maintenance Royalton Garage
--------------------	---	--

Speed Zone	
------------	--

Functional Class	1
------------------	---

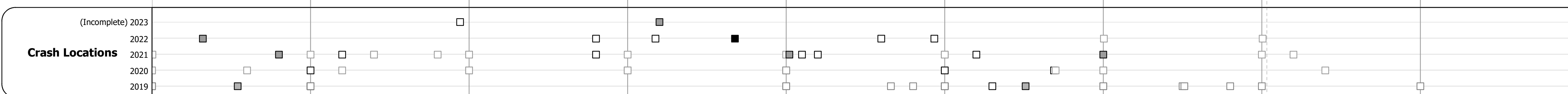
National Highway System	NHS - Interstate
-------------------------	------------------

Limited Access Highway	Full
------------------------	------

Customer Service Level	Interstate Or Divided Highway
------------------------	-------------------------------

Traffic Counters	
------------------	--

Year	Station 10	Station 11	Station 12	Station 13	Station 14	Station 15	Station 16	Station 17
2022	8933			8114				7318
2021	8215			6530				6814
2020	7276			5784				6035
2019	9701			7712				8047
2018								



STRUCTURE DESCRIPTIONS

<p>Bridge 12-3S: Culvert - 1968 Structure No. 300089123S14171 Length: 12' Under Clearance: 14.0' Weight Limit: 0 Facility Carried: I89 Structure Type: CGMPP Features Intersected: MITCHELL BROOK Inspection Date: 9/2019 Maintenance: State</p>	<p>Bridge 17S: Stringer/multi-beam or girder - 1968 Structure No. 200089017S14172 Length: 834' Height: 100.0' Width: 30.0' Under Clearance: 83.0' Weight Limit: 0 Facility Carried: I89 ML Structure Type: 4 SP CONT WLD GIRDER Features Intersected: I89 OVER VT14+WHT RV Surface: Bituminous Inspection Date: 5/2022 Maintenance/Ownership: State</p>
<p>Bridge 12-4S: Culvert - 1968 Structure No. 300089124S14171 Length: 6' Under Clearance: 6.0' Weight Limit: 0 Facility Carried: I89 Structure Type: ACGMPP Features Intersected: BROOK Inspection Date: 9/2019 Maintenance: State</p>	<p>Bridge 18S: Stringer/multi-beam or girder - 1968 Structure No. 200089018S14172 Length: 251' Height: 100.0' Width: 30.0' Under Clearance: 20.0' Weight Limit: 0 Facility Carried: I89 ML Structure Type: 4 SPAN ROLLED BEAM Features Intersected: I89 OVER TH3 + NECR Surface: Bituminous Inspection Date: 5/2022 Maintenance/Ownership: State</p>
<p>Bridge 13S: Culvert - 1968 Structure No. 300089013S14171 Length: 17' Under Clearance: 15.0' Weight Limit: 0 Facility Carried: I89 Structure Type: CGMPP Features Intersected: LAND ACCESS ROAD Inspection Date: 9/2019 Maintenance: State</p>	<p>Bridge 19: Frame - 1968 Structure No. 200089001914172 Length: 21' Height: 100.0' Width: 38.0' Under Clearance: 14.0' Weight Limit: 0 Facility Carried: I89 ML Structure Type: RC BOX Features Intersected: I89 OVER TH NO 4 Inspection Date: 5/2022 Maintenance/Ownership: State</p>
<p>Bridge 14: Frame - 1968 Structure No. 200089001414172 Length: 21' Height: 100.0' Width: 38.0' Under Clearance: 14.0' Weight Limit: 0 Facility Carried: I89 ML Structure Type: RC BOX Features Intersected: I89 OVER TH NO 11 Inspection Date: 5/2022 Maintenance/Ownership: State</p>	<p>Bridge 20: Culvert - 1969 Structure No. 300089002014171 Length: 20' Under Clearance: 14.0' Weight Limit: 0 Facility Carried: I89 Structure Type: RC ARCH Features Intersected: BROAD BROOK Inspection Date: 5/2022 Maintenance: State</p>
<p>Bridge 14-1: Culvert - 1968 Structure No. 30008914-114171 Length: 10' Under Clearance: 10.0' Weight Limit: 0 Facility Carried: I89 Structure Type: CGMPP ALUM SLEEVED Features Intersected: HIGH POLE BROOK Inspection Date: 9/2019 Maintenance: State</p>	<p>Bridge 21: Unknown Structure No. 2014160D2114161 Structure Type: Unknown Inspection Date: 5/2022</p>
<p>Bridge 14-2: Culvert - 1968 Structure No. 30008914-214171 Length: 12' Under Clearance: 13.0' Weight Limit: 0 Facility Carried: I89 Structure Type: CGMPP ALUM SLEEVED Features Intersected: QUATION BROOK Inspection Date: 11/2019 Maintenance: State</p>	<p>Bridge 15S: Stringer/multi-beam or girder - 1968 Structure No. 200089015S14172 Length: 172' Height: 100.0' Width: 38.0' Under Clearance: 14.0' Weight Limit: 0 Facility Carried: I89 ML Structure Type: 3 SPAN ROLLED BEAM Features Intersected: I89 OVER VT 132 Surface: Bituminous Inspection Date: 5/2022 Maintenance/Ownership: State</p>
<p>Bridge 16S: Stringer/multi-beam or girder - 1968 Structure No. 200089016S14172 Length: 407' Height: 100.0' Width: 30.0' Under Clearance: 49.0' Weight Limit: 0 Facility Carried: I89 ML Structure Type: 4 SP CONT PL GIRDER Features Intersected: I89 OVER TH17+FAY BK Surface: Bituminous Inspection Date: 5/2022 Maintenance/Ownership: State</p>	

<p>Historic Projects</p> <ul style="list-style-type: none"> Unknown Retreatment Resurface Bituminous Mix Skippy Mix Bituminous Seal 	<p>Functional Class</p> <ul style="list-style-type: none"> 1 - Interstate 2 - Other 3 - Principal Arterial 4 - Minor Arterial 5 - Major Collector 6 - Minor Collector 	<p>Curves</p> <ul style="list-style-type: none"> Left Right 	<p>Grades</p> <ul style="list-style-type: none"> Special grade up grade down 	<p>Traffic Counters</p> <ul style="list-style-type: none"> Continuous (CTC) Weight-In-Motion (WIM) Short-Term, Scheduled Short-Term, Unscheduled 	<p>Crash Locations</p> <ul style="list-style-type: none"> Fatal Injury Property Damage Only Unknown Crash Type <p>High Crash Locations (HCL's)</p> <p>HCL No. 201 - 300 (21 - 30)</p> <p>1 - 100 (1 - 10)</p> <p>101 - 200 (11 - 20)</p> <p>401 - 800 (41 - 113)</p>	<p>Mileage by Functional Class By Sheet</p> <p>89-1 1 - Interstate 9.000</p>	<p>Mileage by Town By Sheet</p> <p>ETE - I089-0000S 9.0 of 130.254</p>	<p>DISTRICT</p> <p>4</p>	<p>TOWN</p> <p>ROYALTON, SHARON</p>	<p>Date: 09/28/23</p>	<p>ROUTE</p> <p>I-89</p> <p>ETE mileage: 9.0 to 18.0</p>
--	--	--	--	---	--	---	---	---------------------------------	--	------------------------------	---