

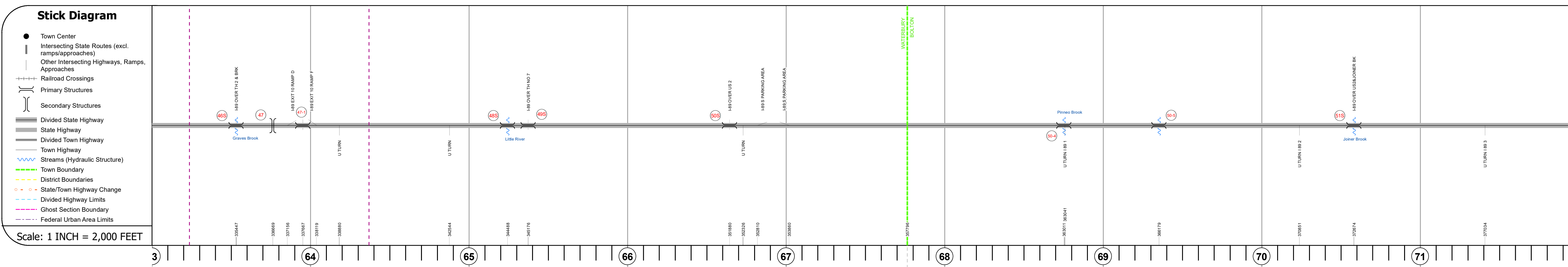
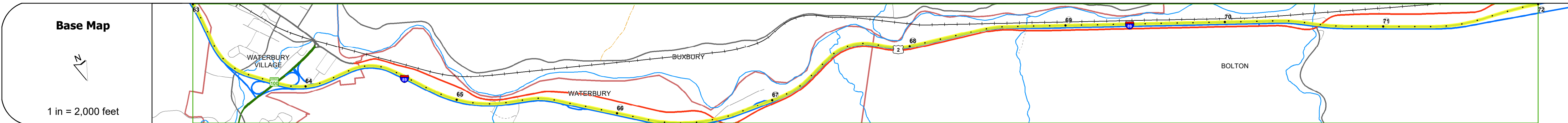
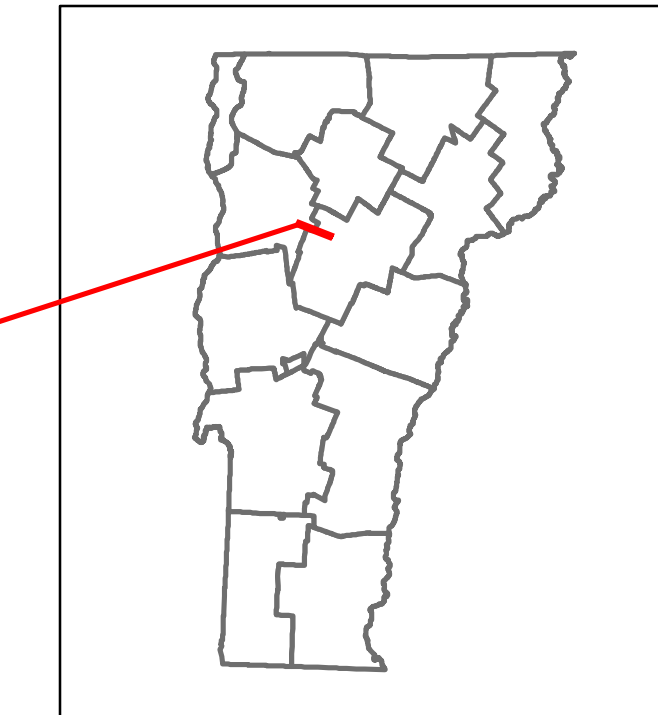


Route Log and Progress Chart



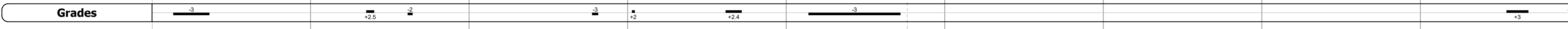

DRAFT

Please Note: Errors and Omissions May Exist.
Contact the VTrans Mapping Section with questions or concerns.

DISTRICT	TOWN	ROUTE
5, 6	BOLTON, WATERBURY	I-89



Travellane	Roadway	Lane Count	Base	Subbase
				Two 4" Crushed Stone Base Courses
				24" Crushed Rock
				Two 2 1/2" Crushed Stone Base Co



Maintenance Garage District 6 - DMF Maintenance Middlesex Garage

Speed Zone

Functional Class 1 - Interstate

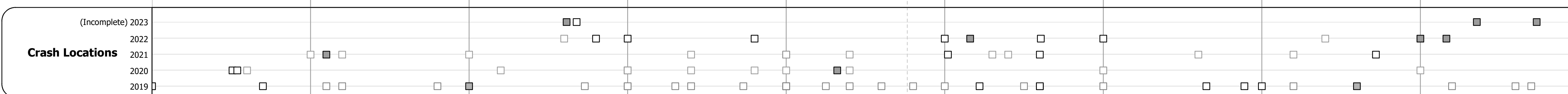
National Highway System NHS - Interstate

Limited Access Highway Full

Customer Service Level Interstate Or Divided Highway

Traffic Counters

Year	Station 13334	Station 13135	Station 8045	Station 8824	Station 9099	Station 12577	Station 11866	Station 9902	Station 14501
2022	13334	13135	8045	8824	9099	12577	11866	9902	14501
2021	12415	8045	8824	9099	12577	11866	9902	14501	
2020	9321	8824	9099	12577	11866	9902	14501		
2019	12428	9099	12577	11866	9902	14501			
2018									



STRUCTURE DESCRIPTIONS

Bridge 46S:
Stringer/multi-beam or girder - 1960
Structure No. 200089046S12182
Length: 370'
Width: 32.0'
Height: 100.0'
Under Clearance: 25.0'
Weight Limit: 0
Facility Carried: 1 89 ML
Structure Type: 5 SPAN ROLLED BEAM
Features Intersected: 1 89 OVER TH 2 + BRK
Surface: Bituminous
Inspection Date: 5/2022
Maintenance/Ownership: State

Unknown 47:
Unknown
Structure No. 200013019712182
Structure Type: Unknown

Bridge 47-1:
Culvert - 1960
Structure No. 30008947-112181
Length: 6'
Under Clearance: 5.0'
Weight Limit: 0
Facility Carried: 189
Structure Type: RC PIPE
Features Intersected: WATER MAIN SLEEVE
Inspection Date: 10/2019
Maintenance: State

Bridge 48S:
Stringer/multi-beam or girder - 1961
Structure No. 200089048S12182
Length: 301'
Width: 32.0'
Height: 100.0'
Under Clearance: 15.0'
Weight Limit: 0
Facility Carried: 1 89 ML
Structure Type: 3 SP CONT WELD PLT G
Features Intersected: LITTLE RIVER
Surface: Bituminous
Inspection Date: 5/2022
Maintenance/Ownership: State

Bridge 49S:
Stringer/multi-beam or girder - 1961
Structure No. 200089049S12182
Length: 101'
Width: 100.0'
Under Clearance: 15.0'
Weight Limit: 0
Facility Carried: 1 89 ML
Structure Type: ROLLED BEAM
Features Intersected: 1 89 OVER TH NO 7
Surface: Bituminous
Inspection Date: 5/2022
Maintenance/Ownership: State

Bridge 50S:
Stringer/multi-beam or girder - 1961
Structure No. 200089050S12182
Length: 225'
Height: 100.0'
Width: 32.0'
Under Clearance: 16.0'
Weight Limit: 0
Facility Carried: 1 89 ML
Structure Type: 3 SP CONT WLD GIRDER
Features Intersected: 1 89 OVER US 2
Surface: Bituminous
Inspection Date: 5/2022
Maintenance/Ownership: State

Bridge 50-4:
Culvert - 1961
Structure No. 30008950-404011
Length: 14'
Under Clearance: 12.0'
Weight Limit: 0
Facility Carried: 189
Structure Type: RC BOX
Features Intersected: JONAH BRK
Inspection Date: 10/2019
Maintenance: State

Bridge 50-5:
Culvert - 1961
Structure No. 30008950-504011
Length: 10'
Under Clearance: 8.0'
Weight Limit: 0
Facility Carried: 189
Structure Type: RC BOX
Features Intersected: BROOK
Inspection Date: 8/2019
Maintenance: State

Bridge 51S:
Stringer/multi-beam or girder - 1961
Structure No. 200089051S04012
Length: 455'
Height: 100.0'
Width: 32.0'
Under Clearance: 16.0'
Weight Limit: 0
Facility Carried: 1 89 ML
Structure Type: 6 SPN CONT GIR / RB
Features Intersected: 1 89 OVER US2+JOINER BK
Surface: Bituminous
Inspection Date: 5/2022
Maintenance/Ownership: State

<p>Historic Projects</p> <ul style="list-style-type: none"> Unknown Retreatment Resurface Bituminous Mix Skinny Mix Bituminous Seal <p>Indicated plans available - http://vtransmap01.aot.state.vt.us/pldbr/DWebster/</p>	<p>Functional Class</p> <ul style="list-style-type: none"> 1 - Interstate System 2 - Other Freeways and Expressways 3 - Principal Arterial 4 - Minor Arterial 5 - Major Collector 6 - Minor Collector <p>Speed Zones</p> <p>25 30 35 40 45 50 55 60 65</p>	<p>Curves</p> <ul style="list-style-type: none"> Left (degrees) Right (degrees) <p>Grades</p> <ul style="list-style-type: none"> Left (percent) grade up Right (percent) grade down <p>Road Widths</p> <p>(ft)</p>	<p>Traffic Counters</p> <ul style="list-style-type: none"> Continuous (CTC) Weight-In-Motion (WIM) Short-Term, Scheduled Short-Term, Unscheduled <p>Crash Locations</p> <ul style="list-style-type: none"> Fatal Injury Property Damage Only Unknown Crash Type <p>High Crash Locations (HCL's)</p> <p>Sections (& Intersections)</p> <ul style="list-style-type: none"> 1 - 100 (1 - 10) 101 - 200 (11 - 20) 201 - 300 (21 - 30) 301 - 400 (31 - 40) 401 - 800 (41 - 113) 	<p>Mileage by Functional Class By Sheet</p> <p>89-2 1 - Interstate 9.000</p> <p>Page Total Mileage: 9.000 mi</p>	<p>Mileage by Town By Sheet</p> <p>ETE - I089-0000S 9.0 of 130.254</p> <p>Page Total Mileage: 9.0 mi</p>	<p>DISTRICT</p> <p>5, 6</p>	<p>TOWN</p> <p>BOLTON, WATERBURY</p>	<p>Date: 09/28/23</p> <p>8 of 15</p> <p>TWN mileage: 63.0 to 72.0</p>	<p>ROUTE</p> <p>I-89</p> <p>ETE mileage: 63.0 to 72.0</p>
---------------------------------------------------------------------------------------------------------------------------------------------------------------------------------------------------------------------------------------------------------------------------------------------------------------------------------------------------------------	--------------------------------------------------------------------------------------------------------------------------------------------------------------------------------------------------------------------------------------------------------------------------------------------------------------------------------------	-----------------------------------------------------------------------------------------------------------------------------------------------------------------------------------------------------------------------------------------------------------------------------------------	--------------------------------------------------------------------------------------------------------------------------------------------------------------------------------------------------------------------------------------------------------------------------------------------------------------------------------------------------------------------------------------------------------------------------------------------------------------------------------------------------------------------------------------------------------------------------------------------------------------------------------------------	--------------------------------------------------------------------------------------------------------------------------------	------------------------------------------------------------------------------------------------------------------------	------------------------------------	---------------------------------------------	--------------------------------------------------------------------------------------------	-------------------------------------------------------------------------