

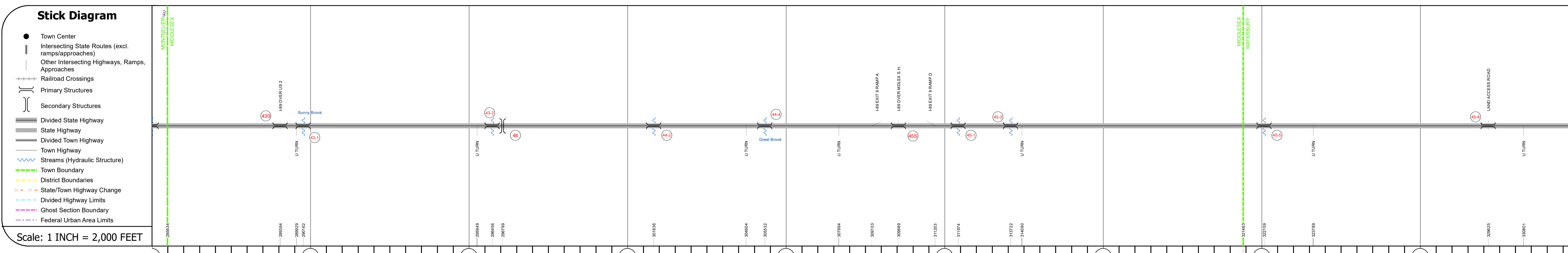
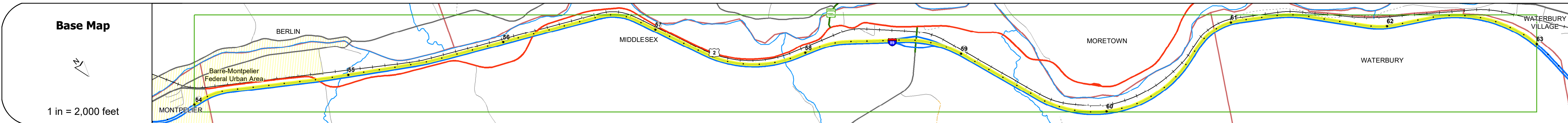
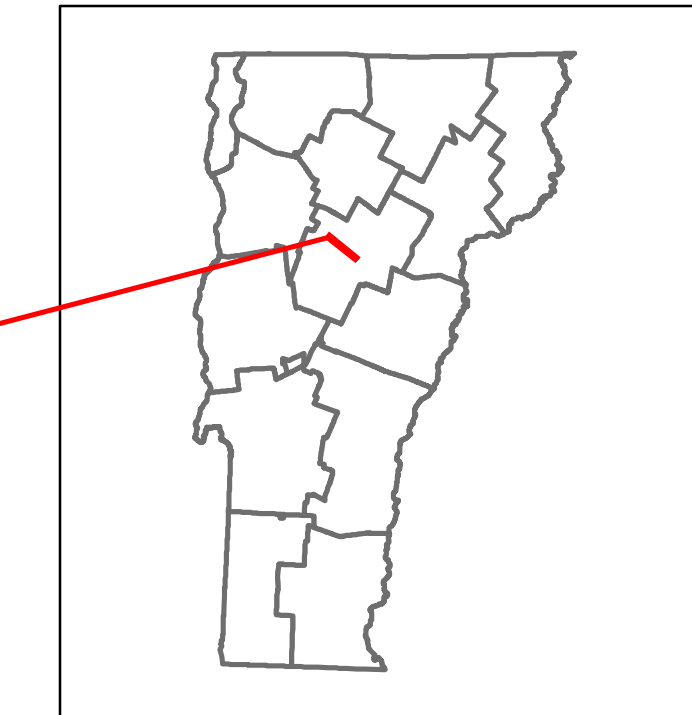


Route Log and Progress Chart

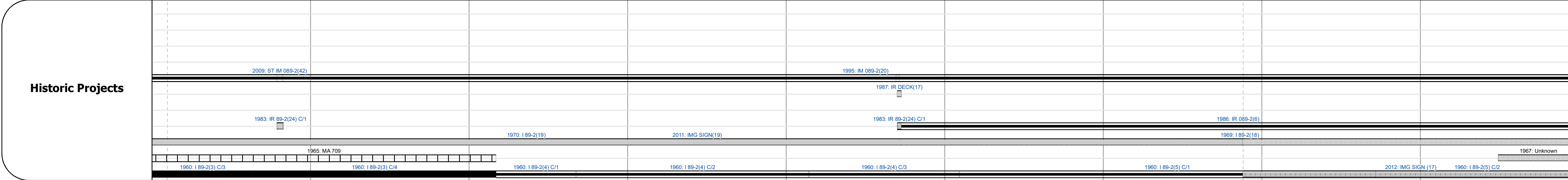

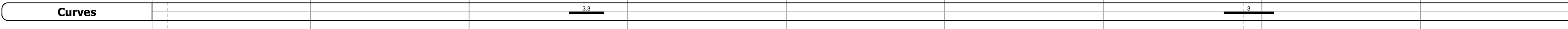
DRAFT

Please Note: Errors and Omissions May Exist.
Contact the VTrans Mapping Section with questions or concerns.

DISTRICT	TOWN	ROUTE
6	WATERBURY, MIDDLESEX, MONTPELIER	I-89



Travellane	Roadway	Lane Count	Base	Subbase
			8" Crushed Stone Base Course	
				Two 4" Crushed Stone Base Courses



Maintenance Garage District 6 - DMF Maintenance Middlesex Garage

Speed Zone

Functional Class 1 - Interstate

National Highway System NHS - Interstate

Limited Access Highway Full

Customer Service Level Interstate Or Divided Highway

Traffic Counters

Year	Station 4+00	Station 5+00	Station 6+00	Station 7+00	Station 8+00	Station 9+00	Station 10+00
2022	11127		11637			12446	13334
2021	8597		10835			11591	12415
2020	8597		9597			8193	9321
2019	2796		12796			10924	12428
2018	10835						



STRUCTURE DESCRIPTIONS

<p>Bridge 43S: Stringer/multi-beam or girder - 1960 Structure No. 200089043S12102 Length: 205' Height: 100.0' Width: 32.0' Under Clearance: 14.0' Weight Limit: 0 Facility Carried: I 89 ML Structure Type: 3 SP CONT ROLLED BM Features Intersected: I 89 OVER US 2 Surface: Bituminous Inspection Date: 5/2022 Maintenance/Ownership: State</p>	<p>Bridge 45-5: Culvert - 1991 Structure No. 30008945-512181 Length: 8' Under Clearance: 7.0' Weight Limit: 0 Facility Carried: I 89 Structure Type: SEGMENTAL RC BOX Features Intersected: BROOK Inspection Date: 10/2019 Maintenance: State</p>
<p>Bridge 43-1: Culvert - 1960 Structure No. 30008943-112101 Length: 12' Under Clearance: 8.0' Weight Limit: 0 Facility Carried: I 89 Structure Type: CGMPPA Features Intersected: BROOK Inspection Date: 11/2019 Maintenance: State</p>	<p>Bridge 45-8: Culvert - 1960 Structure No. 30008945-812181 Length: 14' Under Clearance: 12.0' Weight Limit: 0 Facility Carried: I 89 Structure Type: RC BOX Features Intersected: LAND ACCESS ROAD Inspection Date: 10/2019 Maintenance: State</p>
<p>Bridge 43-2: Culvert - 1960 Structure No. 30008943-212101 Length: 6' Under Clearance: 6.0' Weight Limit: 0 Facility Carried: I 89 Structure Type: ACCGMP Features Intersected: BROOK Inspection Date: 11/2019 Maintenance: State</p>	<p>Unknown 44: Unknown Structure No. 200284005512102 Structure Type: Unknown</p>
<p>Bridge 44-2: Culvert - 1960 Structure No. 30008944-212101 Length: 7' Under Clearance: 5.0' Weight Limit: 0 Facility Carried: I 89 Structure Type: CGMPPA STEEL SLEEVED Features Intersected: BROOK Inspection Date: 11/2019 Maintenance: State</p>	<p>Bridge 44-4: Culvert - 1960 Structure No. 20008944-412102 Length: 31' Height: 100.0' Width: 42.0' Under Clearance: 16.0' Weight Limit: 0 Facility Carried: I 89 ML Structure Type: TWIN CELL RC BOX Features Intersected: GREAT BROOK Inspection Date: 5/2022 Maintenance/Ownership: State</p>
<p>Bridge 45S: Stringer/multi-beam or girder - 1960 Structure No. 200089045S12102 Length: 117' Height: 100.0' Width: 42.0' Under Clearance: 16.0' Weight Limit: 0 Facility Carried: I 89 ML Structure Type: 3 SPAN ROLLED BEAM Features Intersected: I 89 OVER MDLX S.H. Surface: Bituminous Inspection Date: 5/2022 Maintenance/Ownership: State</p>	<p>Bridge 45-1: Culvert - 1960 Structure No. 30008945-112101 Length: 7' Weight Limit: 0 Facility Carried: I 89 Structure Type: CGMPP Features Intersected: BROOK Inspection Date: 12/2021 Maintenance: State</p>
<p>Bridge 45-2: Culvert - 1993 Structure No. 30008945-212101 Length: 8' Under Clearance: 6.0' Weight Limit: 0 Facility Carried: I 89 Structure Type: SEGMENTAL RC BOX Features Intersected: BROOK Inspection Date: 10/2019 Maintenance: State</p>	

<p>Historic Projects</p> <ul style="list-style-type: none"> Unknown Retreatment Resurface Bituminous Mix Skinny Mix Bituminous Seal 	<p>Functional Class</p> <ul style="list-style-type: none"> 1 - Interstate System 2 - Other Freeways and Expressways 3 - Principal Arterial 4 - Minor Arterial 5 - Major Collector 6 - Minor Collector 	<p>Curves</p> <ul style="list-style-type: none"> Left Right 	<p>Grades</p> <ul style="list-style-type: none"> grade up grade down 	<p>Traffic Counters</p> <ul style="list-style-type: none"> Continuous (CTC) Weight-In-Motion (WIM) Short-Term, Scheduled Short-Term, Unscheduled 	<p>Crash Locations</p> <ul style="list-style-type: none"> Fatal Injury Property Damage Only Unknown Crash Type 	<p>Mileage by Functional Class By Sheet</p> <p>89-2 1 - Interstate 9.000</p>	<p>Mileage by Town By Sheet</p> <p>ETE - I089-0000S 9.0 of 130.254</p>	<p>DISTRICT</p> <p>6</p>	<p>TOWN</p> <p>WATERBURY, MIDDLESEX, MONTPELIER</p>	<p>Date: 09/28/23</p> <p>7 of 15 TWN mileage: 54.0 to 63.0</p>	<p>ROUTE</p> <p>I-89</p> <p>ETE mileage: 54.0 to 63.0</p>
--	--	--	---	---	---	---	---	---------------------------------	--	--	--