

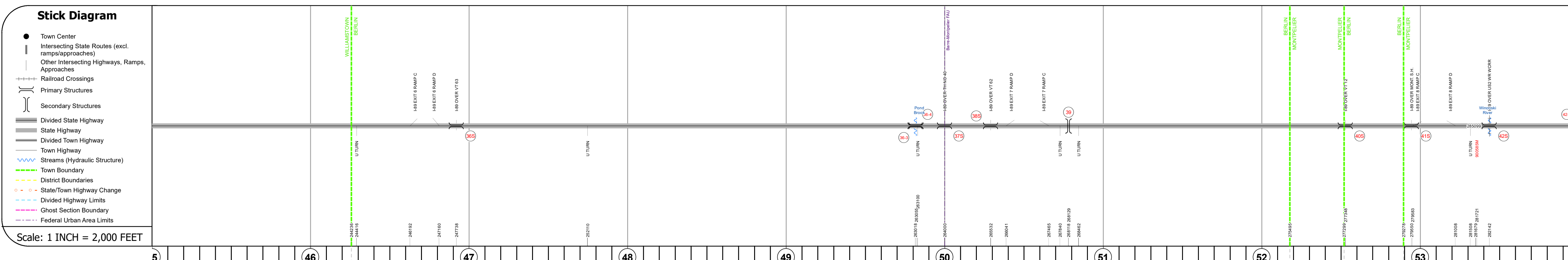
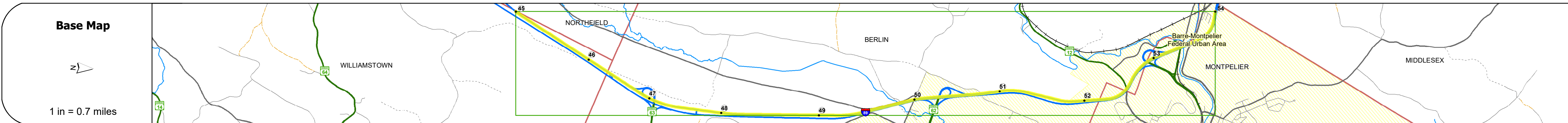
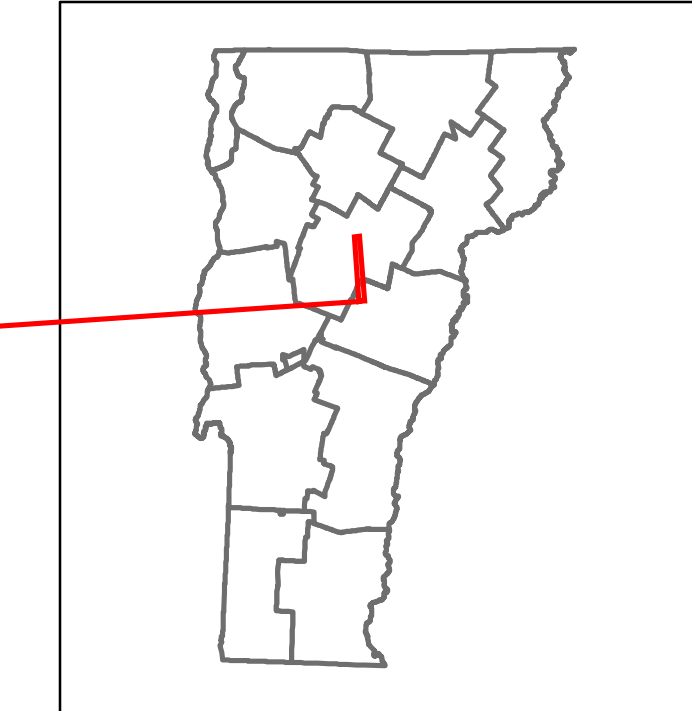


Route Log and Progress Chart

DRAFT

Please Note: Errors and Omissions May Exist. Contact the VTrans Mapping Section with questions or concerns.

DISTRICT	TOWN	ROUTE
6	WILLIAMSTOWN, BERLIN, MONTPELIER	I-89



Travellane	Roadway	Lane Count	Base	Subbase
			5" Crushed Stone Base Course	24" Crushed Rock

Curves	Grades	Guardrails	Rumblestrips
	-4.9		
	4.2		
	4.9		
	5		
	4		

Historic Projects
1987 IR 089-1(6)
1987 IR DECK(17)
1986 IR 089-1(4)
1970 I 89-1(11) C2
1970 I 89-1(11) C2
1973 I 89-1(45) STAGE 3
2006 IM SURF(2)
1998 IM 089-1(16)
2011 IM SURF(19)
1987 IR 089-1(7)
1970 I 89-1(12)
1982 IR 089-2(3)
1970 I 89-2(18)
1969 BAA 084
1965 MA 709
1960 I 89-2(3) C1
1960 I 89-2(3) C2
1960 I 89-2(3) C3
2009 IM 089-1(20)
2011 IM MEMB(23)

Maintenance Garage
District 6 - DMF Maintenance Williamstown Garage
District 6 - DMF Maintenance Middlesex Garage

Speed Zone

Functional Class
1 - Interstate

National Highway System
NHS - Interstate

Limited Access Highway
Full

Customer Service Level
Interstate Or Divided Highway

Traffic Counters

Speed Zone
25 30 35 40 45 50 55 60 65

Functional Class
1 - Interstate

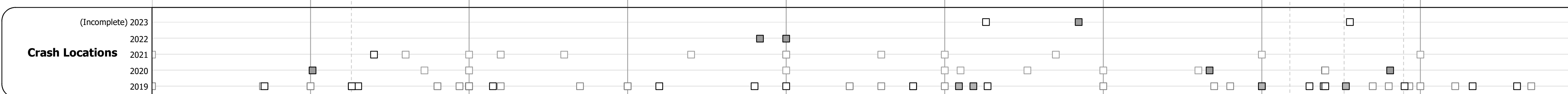
National Highway System
NHS - Interstate

Limited Access Highway
Full

Customer Service Level
Interstate Or Divided Highway

Traffic Counters

AAADT	2022	2021	2020	2019	2018
8896	8283	7337	9782		
9276	7068	6260	8347		
9624	8961	7937	10583		
10228	8961	7937	10583		
10339	6959	6164	8218		
10772	10087	8194	11939		
11018	8076	7058	9410		
11127	10835	9597	12796		



STRUCTURE DESCRIPTIONS

<p>Bridge 36S: Stringer/multi-beam or girder - 1970 Structure No. 200089036S12032 Length: 174' Height: 100.0' Width: 40.0' Under Clearance: 14.0' Weight Limit: 0 Facility Carried: 1 89 ML Structure Type: 2 SP CONT ROLLED BM Features Intersected: I 89 OVER VT 63 Surface: Bituminous Inspection Date: 5/2022 Maintenance/Ownership: State</p>	<p>Bridge 42S: Stringer/multi-beam or girder - 1960 Structure No. 200089042S12112 Length: 95' Height: 100.0' Width: 32.0' Under Clearance: 22.0' Weight Limit: 0 Facility Carried: 1 89 ML Structure Type: 13 SPAN ROLLED BEAM Features Intersected: I 89 OVER US2 WR WCRP Surface: Bituminous Inspection Date: 5/2022 Maintenance/Ownership: State</p>
<p>Bridge 36-3: Culvert - 1970 Structure No. 30008936-312031 Length: 12' Under Clearance: 300.0' Weight Limit: 0 Facility Carried: 189 Structure Type: RC BOX Features Intersected: BERLIN POND OUTLET Inspection Date: 9/2019 Maintenance: State</p>	<p>Bridge 42-1: Culvert - 1960 Structure No. 30008942-112111 Length: 7' Weight Limit: 0 Facility Carried: 189 Structure Type: CGMPP Features Intersected: BROOK Inspection Date: 5/2022 Maintenance: State</p>
<p>Bridge 36-4: Culvert - 1970 Structure No. 30008936-412031 Length: 9' Under Clearance: 7.0' Weight Limit: 0 Facility Carried: 189 Structure Type: RC BOX Features Intersected: WATER MAIN SLEEVE Inspection Date: 9/2019 Maintenance: State</p>	<p>Bridge 37S: Stringer/multi-beam or girder - 1970 Structure No. 200089037S12032 Length: 122' Height: 100.0' Width: 38.0' Under Clearance: 14.0' Weight Limit: 0 Facility Carried: 1 89 ML Structure Type: WELDED PLATE GIRDER Features Intersected: I 89 OVER TH NO 40 Surface: Bituminous Inspection Date: 5/2022 Maintenance/Ownership: State</p>
<p>Bridge 38S: Stringer/multi-beam or girder - 1970 Structure No. 200089038S12032 Length: 174' Height: 100.0' Width: 47.0' Under Clearance: 15.0' Weight Limit: 0 Facility Carried: 1 89 ML Structure Type: 2 SP CONT ROLLED BM Features Intersected: I 89 OVER VT 62 Surface: Bituminous Inspection Date: 5/2022 Maintenance/Ownership: State</p>	<p>Unknown 39: Unknown Structure No. 20120303912031 Structure Type: Unknown</p>
<p>Bridge 40S: Stringer/multi-beam or girder - 1970 Structure No. 200089040S12032 Length: 448' Height: 100.0' Width: 39.0' Under Clearance: 64.0' Weight Limit: 0 Facility Carried: 1 89 ML Structure Type: 3 SP WLD PLT GIRDER Features Intersected: I 89 OVER VT 12 Inspection Date: 5/2022 Maintenance/Ownership: State</p>	<p>Bridge 41S: Stringer/multi-beam or girder - 1960 Structure No. 200089041S12112 Length: 153' Height: 100.0' Width: 42.0' Under Clearance: 14.0' Weight Limit: 0 Facility Carried: 1 89 ML Structure Type: 3 SPAN ROLLED BEAM Features Intersected: I 89 OVER MONT. S.H. Surface: Bituminous Inspection Date: 5/2022 Maintenance/Ownership: State</p>

Historic Projects	Functional Class	Curves	Grades	Traffic Counters	Crash Locations	Mileage by Functional Class By Sheet	Mileage by Town By Sheet	DISTRICT	TOWN	Date: 09/28/23	ROUTE
<ul style="list-style-type: none"> Unknown Retreatment Resurface Bituminous Mix Skinny Mix Bituminous Seal 	<ul style="list-style-type: none"> 1 - Interstate 2 - Other 3 - Principal Arterial 4 - Minor Arterial 5 - Major Collector 6 - Minor Collector 	<ul style="list-style-type: none"> Left Right Special 	<ul style="list-style-type: none"> Surface Treated Gravel Plant Mix Reclaimed Base and Bituminous Concrete 	<ul style="list-style-type: none"> Continuous (CTC) Weigh-In-Motion (WIM) Short-Term, Scheduled Short-Term, Unscheduled 	<ul style="list-style-type: none"> Fatal Injury Property Damage Only Unknown Unknown Crash Type 	<ul style="list-style-type: none"> 89-2 1 - Interstate 89-1 1 - Interstate 	<ul style="list-style-type: none"> ETE - I089-0000S 9.0 of 130.254 	6	WILLIAMSTOWN, BERLIN, MONTPELIER	6 of 15 TWN mileage: 45.0 to 54.0	ROUTE I-89 ETE mileage: 45.0 to 54.0