

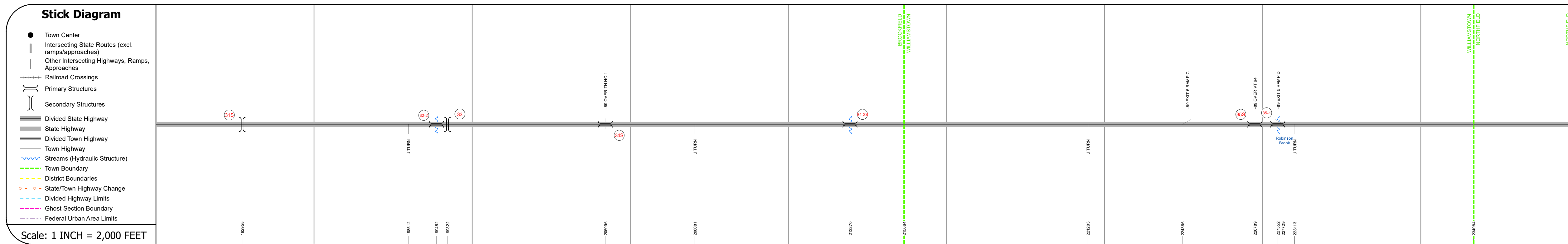
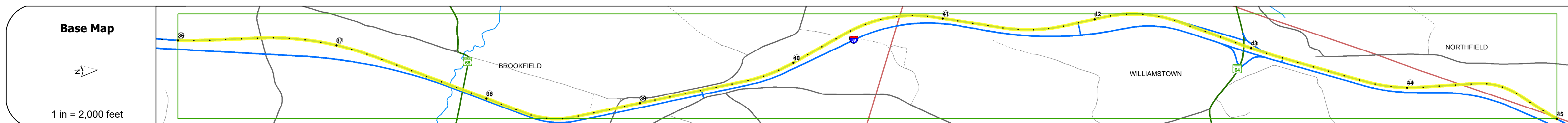
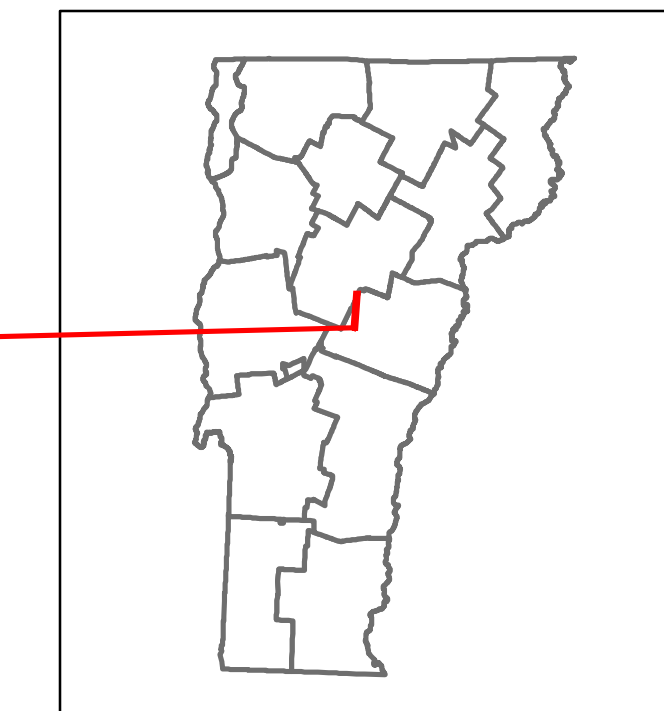


# Route Log and Progress Chart

**DRAFT**

Please Note: Errors and Omissions May Exist.  
Contact the VTrans Mapping Section with questions or concerns.

DISTRICT	TOWN	ROUTE
6	WILLIAMSTOWN, BROOKFIELD, NORTHFIELD	I-89



Travellane	Roadway	Lane Count	Base	Subbase

Curves

Grades
+4.2, +3.4, -5, +4.7, +3.6, +4, -4.6, -3, +3.9

Guardrails

Rumblestrips

Historic Projects
2015: IM SURF(54), 2007: IM O&B(122), 1986: IR O&B(153), 1973: I-89-1(44) STAGE 3, 1970: I-89-1(70), 1970: I-89-1(11) C1, 1970: I-89-1(11) C2, 1987: IR O&B(183), 2011: M&G SIGN(19), 1998: IM O&B(116), 2006: IM SURF(2)

Maintenance Garage
District 6 - DMF Maintenance Williamstown Garage

Speed Zone

Functional Class
1

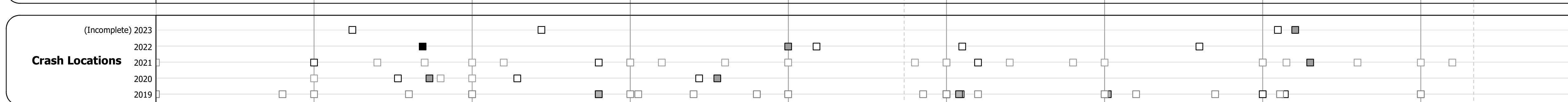
National Highway System
NHS - Interstate

Limited Access Highway
Full

Customer Service Level
Interstate Or Divided Highway

Traffic Counters

ADT	2022	2021	2020	2019	2018
8057	8681	8896	7502	6499	8283
6273	5756	7337	8364	7675	9782



## STRUCTURE DESCRIPTIONS

<p><b>Unknown 31S:</b> Unknown Structure No. 200903D31S09031 Structure Type: Unknown</p> <p><b>Bridge 32-2:</b> Culvert - 1970 Structure No. 30008932-209031 Length: 7 Under Clearance: 8.0' Weight Limit: 0 Facility Carried: I89 Structure Type: CGMPP W CONC INVERT Features Intersected: BROOK Inspection Date: 10/2019 Maintenance: State</p> <p><b>Unknown 33:</b> Unknown Structure No. 200903001A09031 Structure Type: Unknown</p> <p><b>Bridge 34S:</b> Stringer/multi-beam or girder - 1970 Structure No. 200089034S09032 Length: 122' Height: 100.0' Width: 41.0' Under Clearance: 14.0' Weight Limit: 0 Facility Carried: I 89 ML Structure Type: WELDED PLATE GIRDER Features Intersected: I 89 OVER TH NO 1 Surface: Bituminous Inspection Date: 5/2022 Maintenance/Ownership: State</p> <p><b>Bridge 34-2S:</b> Culvert - 1970 Structure No. 30008934-209031 Length: 6' Under Clearance: 7.0' Weight Limit: 0 Facility Carried: I89 Structure Type: CGMPP Features Intersected: BROOK Inspection Date: 11/2019 Maintenance: State</p> <p><b>Bridge 35S:</b> Stringer/multi-beam or girder - 1970 Structure No. 200089035S09172 Length: 141' Height: 100.0' Width: 40.0' Under Clearance: 16.0' Weight Limit: 0 Facility Carried: I 89 ML Structure Type: WELDED PLATE GIRDER Features Intersected: I 89 OVER VT 64 Surface: Bituminous Inspection Date: 5/2022 Maintenance/Ownership: State</p> <p><b>Bridge 35-1:</b> Culvert - 1970 Structure No. 30008935-109171 Length: 7 Under Clearance: 7.0' Weight Limit: 0 Facility Carried: I89 Structure Type: CGMPP Features Intersected: BROOK Inspection Date: 11/2019 Maintenance: State</p>
--

Historic Projects	Functional Class	Curves	Grades	Traffic Counters	Crash Locations	Mileage by Functional Class By Sheet	Mileage by Town By Sheet	DISTRICT	TOWN	Date: 09/28/23	ROUTE
<ul style="list-style-type: none"> <li>Unknown</li> <li>Bituminous Concrete</li> <li>Retreatment</li> <li>Resurface</li> <li>Bituminous Mix</li> <li>Skippy Mix</li> <li>Bituminous Seal</li> </ul>	<ul style="list-style-type: none"> <li>1 - Interstate System</li> <li>2 - Other Freeways and Expressways</li> <li>3 - Principal Arterial</li> <li>4 - Minor Arterial</li> <li>5 - Major Collector</li> <li>6 - Minor Collector</li> </ul>	<ul style="list-style-type: none"> <li>Left (ogee)</li> <li>Right</li> <li>Special grade up</li> <li>Special grade down</li> </ul>	<ul style="list-style-type: none"> <li>Surface Treated Gravel</li> <li>Cold Plane and Plant Mix</li> <li>Reclaimed Base and Bituminous Concrete</li> <li>Concrete</li> <li>Gravel</li> </ul>	<ul style="list-style-type: none"> <li>Continuous (CTC)</li> <li>Weigh-In-Motion (WIM)</li> <li>Short-Term, Scheduled</li> <li>Short-Term, Unscheduled</li> </ul>	<ul style="list-style-type: none"> <li>Fatal</li> <li>Injury</li> <li>Property Damage Only</li> <li>Unknown Crash Type</li> </ul>	89-1 1 - Interstate 9.000	ETE - I089-0000S 9.0 of 130.254	6	WILLIAMSTOWN, BROOKFIELD, NORTHFIELD	5 of 15 TWN mileage: 36.0 to 45.0	I-89 ETE mileage: 36.0 to 45.0