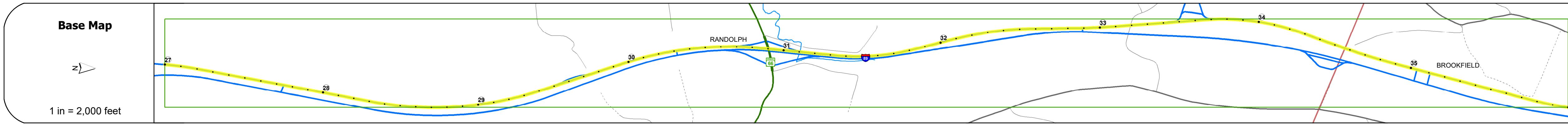
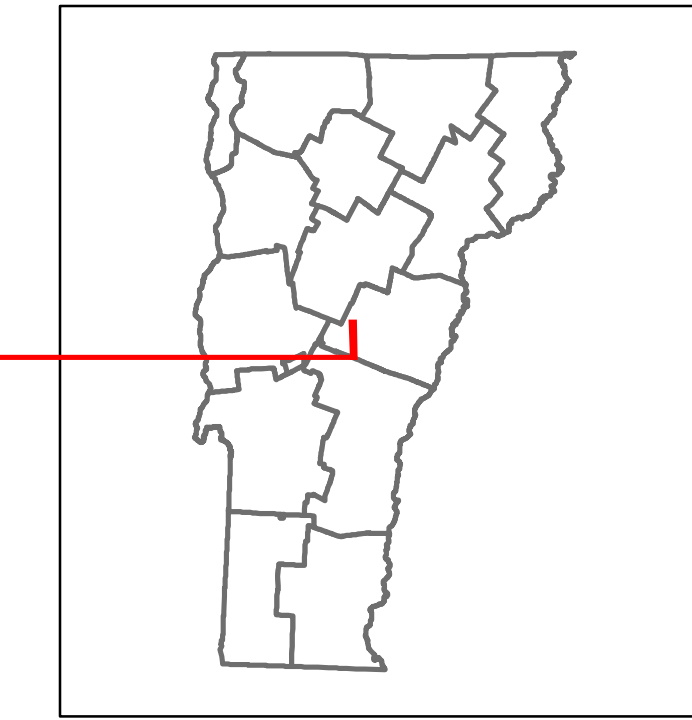


DISTRICT	TOWN	ROUTE
4, 6	RANDOLPH, BROOKFIELD	I-89



Travellane	Roadway	Lane Count	Base	Subbase
				5" Crushed Stone Base Course 24" Crushed Rock

Curves

Grades
+3.2, +3.8, +3.8, -3.9, +4.6, +4.8

Guardrails

Rumblestrips

Historic Projects
1975: HMA-3610, 1977: I-89-1147, 2011: HGS SIGN19, 1977: I-89-1148, 1986: IR 089-103, 1970: I-89-109, 1973: I-89-1441 STAGE 3, 1970: I-89-1100

Maintenance Garage
District 4 - DMF Maintenance Randolph Garage, District 6 - DMF Maintenance Williamstown Garage

Speed Zone

Functional Class
1

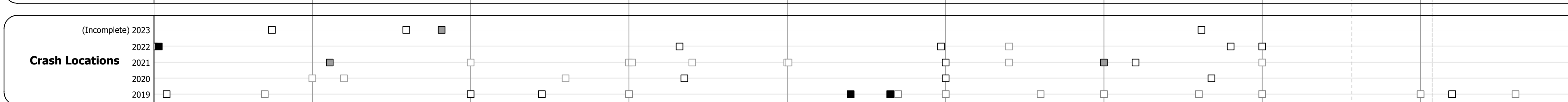
National Highway System
NHS - Interstate

Limited Access Highway
Full

Customer Service Level
Interstate Or Divided Highway

Traffic Counters

Year	Station 27-30	Station 30-33	Station 33-36
2022	6960	7425	8057
2021	6480	5324	7502
2020	5477	5027	6273
2019	8355	6703	8364
2018			



### STRUCTURE DESCRIPTIONS

**Unknown 29:**  
Unknown  
Structure No. 200190003A09092  
Structure Type: Unknown

**Bridge 29-1:**  
Culvert - 1970  
Structure No. 30008929-109091  
Length: 6'  
Under Clearance: 6.0'  
Weight Limit: 0  
Facility Carried: I89  
Structure Type: ACCOMMP  
Features Intersected: BROOK  
Inspection Date: 11/2019  
Maintenance: State

**Bridge 29-3:**  
Culvert - 1970  
Structure No. 30008929-309091  
Length: 9'  
Under Clearance: 9.0'  
Weight Limit: 0  
Facility Carried: I89  
Structure Type: CGMPP  
Features Intersected: BROOK  
Inspection Date: 10/2019  
Maintenance: State

**Unknown 30S:**  
Unknown  
Structure No. 200909D30S09091  
Structure Type: Unknown

<b>Historic Projects</b> <ul style="list-style-type: none"> <li>Unknown</li> <li>Retreatment</li> <li>Resurface</li> <li>Bituminous Mix</li> <li>Skiny Mix</li> <li>Bituminous Seal</li> </ul>	<b>Functional Class</b> <ul style="list-style-type: none"> <li>1 - Interstate System</li> <li>2 - Other Freeways and Expressways</li> <li>3 - Principal Arterial</li> <li>4 - Minor Arterial</li> <li>5 - Major Collector</li> <li>6 - Minor Collector</li> </ul>	<b>Curves</b> <ul style="list-style-type: none"> <li>Left (degrees)</li> <li>Right</li> </ul>	<b>Grades</b> <ul style="list-style-type: none"> <li>Special</li> <li>grade up</li> <li>grade down</li> </ul>	<b>Traffic Counters</b> <ul style="list-style-type: none"> <li>Continuous (CTC)</li> <li>Weight-In-Motion (WIM)</li> <li>Short-Term, Scheduled</li> <li>Short-Term, Unscheduled</li> </ul>	<b>Crash Locations</b> <ul style="list-style-type: none"> <li>Fatal</li> <li>Injury</li> <li>Property Damage Only</li> <li>Unknown Crash Type</li> </ul>	<b>Mileage by Functional Class By Sheet</b> 89-1 1 - Interstate 9.000	<b>Mileage by Town By Sheet</b> ETE - I089-0000S 9.0 of 130.254	<b>DISTRICT</b> 4, 6	<b>TOWN</b> RANDOLPH, BROOKFIELD	<b>Date:</b> 09/28/23	<b>ROUTE</b> I-89 ETE mileage: 27.0 to 36.0
<b>Speed Zones</b> 25 30 35 40 45 50 55 60 65						<b>Page Total Mileage: 9.000 mi</b>		<b>Page Total Mileage: 9.0 mi</b>			