

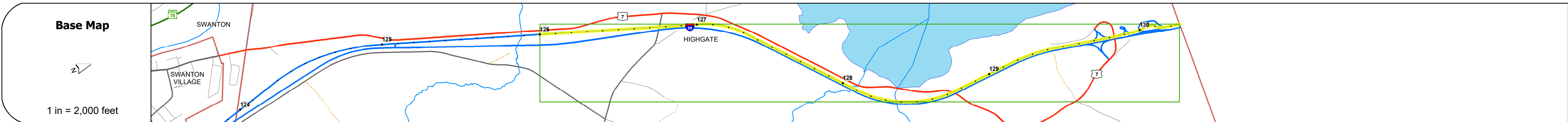
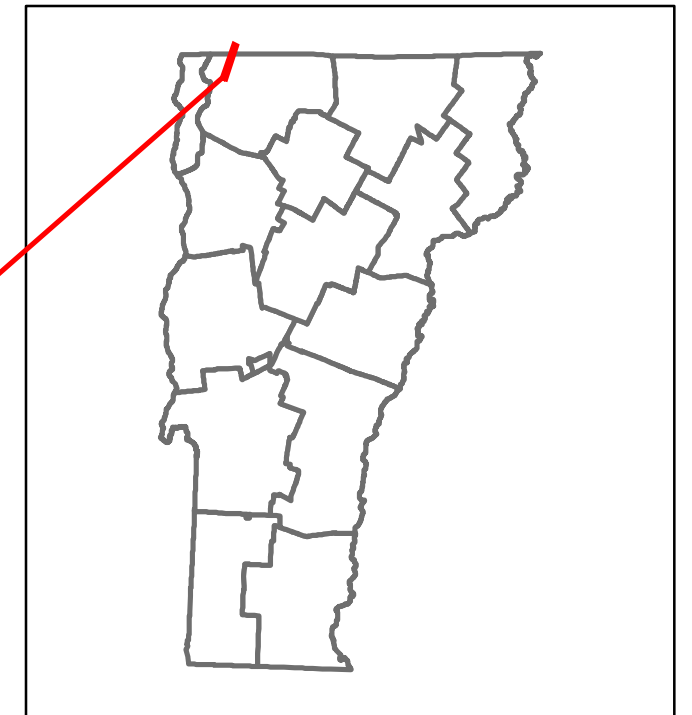


Route Log and Progress Chart

DRAFT

Please Note: Errors and Omissions May Exist.
Contact the VTrans Mapping Section with questions or concerns.

DISTRICT	TOWN	ROUTE
8	HIGHGATE	I-89




Road Widths	Travellane	Roadway	Lane Count	Base	Subbase
			24	Two 2 1/2" Crushed Stone Base Courses	3" Crushed Rock

Curves	
--------	--

Grades	+3
--------	----

Guardrails	
------------	--

Rumblestrips	
--------------	--



Maintenance Garage	District 8 - DMF Maintenance Highgate Garage
--------------------	--

Speed Zone	
------------	--

Functional Class	1
------------------	---

National Highway System	NHS - Interstate
-------------------------	------------------

Limited Access Highway	Full
------------------------	------

Customer Service Level	Interstate Or Divided Highway
------------------------	-------------------------------

Traffic Counters	
------------------	--

AADT	2022: 1556	627	543
2021	1441	1855	508
2020	1276	1160	448
2019	1701	1547	2082
2018			

Crash Locations	(Incomplete) 2023		
2022			
2021			
2020			
2019			

STRUCTURE DESCRIPTIONS

Unknown 99:
Unknown
Structure No. 2006090D9906091
Structure Type: Unknown

Bridge 99-3:
Culvert - 1965
Structure No. 30008999-306091
Length: 10'
Under Clearance: 7.0'
Weight Limit: 0
Facility Carried: I89
Structure Type: CGMPPA W CONC INVERT
Features Intersected: BROOK
Inspection Date: 11/2019
Maintenance: State

Bridge 100S:
Stringer/multi-beam or girder - 1965
Structure No. 200089100S06092
Length: 297'
Height: 100.0'
Width: 30.0'
Weight Limit: 0
Facility Carried: I 89 ML
Structure Type: 3 SPAN ROLLED BEAM
Features Intersected: ROCK RIVER
Surface: Bituminous
Inspection Date: 6/2022
Maintenance/Ownership: State

Unknown 101:
Unknown
Structure No. 200285018306092
Structure Type: Unknown

Unknown 102:
Unknown
Structure No. 200285018406092
Structure Type: Unknown

Historic Projects <ul style="list-style-type: none"> Unknown Retreatment Resurface Bituminous Mix Skinny Mix Bituminous Seal 	Functional Class <ul style="list-style-type: none"> 1 - Interstate System 2 - Other 3 - Principal Arterial 4 - Minor Arterial 5 - Major Collector 6 - Minor Collector 	Curves <ul style="list-style-type: none"> Left Right 	Grades <ul style="list-style-type: none"> Special grade up Special grade down 	Traffic Counters <ul style="list-style-type: none"> Continuous (CTC) Weigh-In-Motion (WIM) Short-Term, Scheduled Short-Term, Unscheduled 	Crash Locations <ul style="list-style-type: none"> Fatal Injury Property Damage Only Unknown Crash Type 	Mileage by Functional Class By Sheet 89-3 1 - Interstate 4.254	Mileage by Town By Sheet ETE - I089-0000S 4.254 of 130.254	DISTRICT 8	TOWN HIGHGATE	Date: 09/28/23	ROUTE I-89 ETE mileage: 126.0 to 130.254
Speed Zones 25 30 35 40 45 50 55 60 65						Page Total Mileage: 4.254 mi		Page Total Mileage: 4.254 mi			

For More Information Contact - Vermont Agency of Transportation, Policy, Planning and Intermodal Development Division - Mapping Section, 219 North Main Street, Barre, VT 05641 Telephone: 802-828-2600.