Route Log and Progress Chart

DRAFT

Please Note: Errors and Omissions May Exist.
Contact the VTrans Mapping Section with questions or concerns.

DISTRICT	TOWN	ROUTE
8	HIGHGATE, ST. ALBANS TOWN, SWANTON	I-89

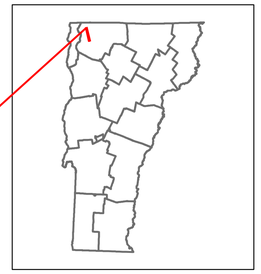

89 SOUTH

Base Map

1 in = 2,000 feet

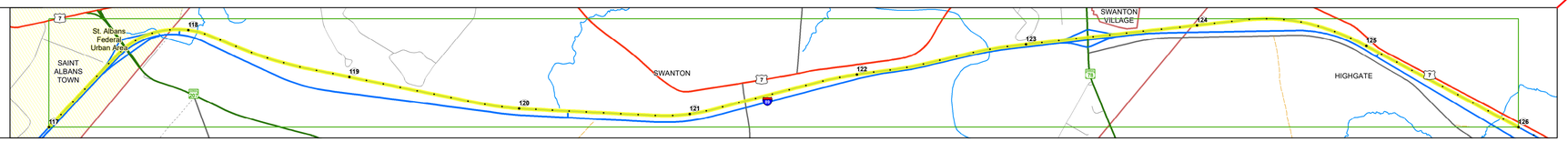

Stick Diagram

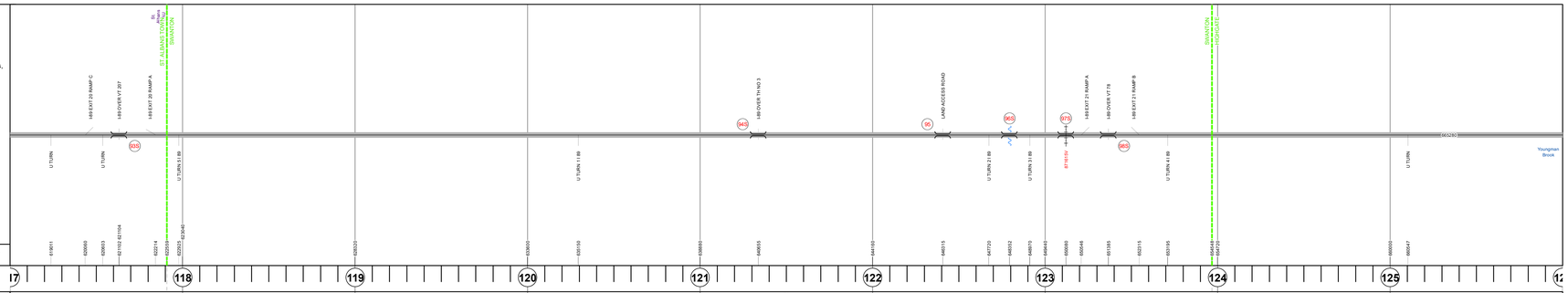

Road Widths

Travellane	24
Roadway	38
Lane Count	2
Base	Two 2 1/2" Crushed Stone Base Courses; Two 2 1/2" Pen. Mac. Cr. St. Base Courses; Two 2 1/2" Crushed Stone Base Courses
Subbase	24" Crushed Rock

Curves

Grades

-3.1; -2.5; +2.5

Guardrails

Rumblestrips

Historic Projects

- 2010: IM MEMB(22)
- 2010: IM BPNT(4)
- 2010: IM BPNT(4)
- 2010: IM BPNT(4)
- 2008: IM SURF(5)
- 1964: IR 089-3(7)
- 1982: F I 089-3(56)
- 2000: IM 089-3(24)
- 1982: IR 089-3(4)
- 1979: I 89-3(51)
- 2014: IM 089-3(70)
- 1983: IR 089-3(6)
- 1968: I 89-3(36) C/1
- 1987: IR DECK(14)
- 1968: I 89-3(38) C/2 STAGE I P2
- 2012: IMG SIGN (17)
- 1965: I 89-3(7) C/1
- 1965: I 89-3(7) C/2 STAGE 1

Maintenance Garage

District 8 - DMF Maintenance Highgate Garage

Speed Zone

Functional Class

1

National Highway System

NHS - Interstate

Limited Access Highway

Full

Customer Service Level

Interstate Or Divided Highway

Traffic Counters

AADT

2022	6695	5982	5894	4895	3342	1556
2021	6234	4107	4291	4291	952	1441
2020	5723	3638	3910	3910	843	1276
2019	7630	4851	5466	5466	1124	1701
2018						

Crash Locations

(Incomplete) 2023; 2022; 2021; 2020; 2019

STRUCTURE DESCRIPTIONS

Bridge 93S:
Stringer/multi-beam or girder - 1967
Structure No. 200089093S06132
Length: 155'
Height: 100.0'
Width: 37.0'
Under Clearance: 17.0'
Weight Limit: 0
Facility Carried: I 89 ML
Structure Type: 3 SPAN ROLLED BEAM
Features Intersected: I 89 OVER VT 207
Surface: Bituminous
Inspection Date: 6/2022
Maintenance/Ownership: State

Bridge 94S:
Stringer/multi-beam or girder - 1967
Structure No. 200089094S06152
Length: 116'
Height: 100.0'
Width: 38.0'
Under Clearance: 16.0'
Weight Limit: 0
Facility Carried: I 89 ML
Structure Type: WELDED PLATE GIRDER
Features Intersected: I 89 OVER TH NO 3
Surface: Bituminous
Inspection Date: 6/2022
Maintenance/Ownership: State

Bridge 95:
Culvert - 1965
Structure No. 300089009506151
Length: 15'
Under Clearance: 12.0'
Weight Limit: 0
Facility Carried: I89
Structure Type: RC BOX
Features Intersected: LAND ACCESS ROAD
Inspection Date: 11/2019
Maintenance: State

Bridge 96S:
Stringer/multi-beam or girder - 1964
Structure No. 200089096S06152
Length: 363'
Height: 100.0'
Width: 30.0'
Weight Limit: 0
Facility Carried: I 89 ML
Structure Type: 3 SPAN PLATE GIRDER
Features Intersected: MISSISQUOI RIVER
Surface: Bituminous
Inspection Date: 6/2022
Maintenance/Ownership: State

Bridge 97S:
Stringer/multi-beam or girder - 1964
Structure No. 200089097S06152
Length: 152'
Height: 100.0'
Width: 42.0'
Under Clearance: 22.0'
Weight Limit: 0
Facility Carried: I 89 ML
Structure Type: 3 SPAN ROLLED BEAM
Features Intersected: I 89 OVER BIKE PATH
Surface: Bituminous
Inspection Date: 6/2022
Maintenance/Ownership: State

Bridge 98S:
Stringer/multi-beam or girder - 1964
Structure No. 200089098S06152
Length: 162'
Height: 100.0'
Width: 30.0'
Under Clearance: 16.0'
Weight Limit: 0
Facility Carried: I 89 ML
Structure Type: 3 SPAN ROLLED BEAM
Features Intersected: I 89 OVER VT 78
Surface: Bituminous
Inspection Date: 6/2022
Maintenance/Ownership: State

Historic Projects

Unknown; Retreatment; Resurface; Bituminous Mix; Skinny Mix; Bituminous Seal; Bituminous Concrete; Bituminous Macadam; Cold Plane and Bituminous Concrete; Concrete; Gravel; Surface Treated Gravel; Plant Mix; Reclaimed Base and Bituminous Concrete

Indicated plans available - http://vtransmap01.aot.state.vt.us/rp/dpr/Diwebstore/

Functional Class

1 - Interstate System; 2 - Other Freeways and Expressways; 3 - Principal Arterial; 4 - Minor Arterial; 5 - Major Collector; 6 - Minor Collector

Speed Zones

SPEED LIMIT 25; 30; 35; 40; 45; 50; 55; 60; 65

Curves

(degrees) Left; Right

Grades

(percent) grade up; grade down

Road Widths

(ft)

Traffic Counters

Continuous (CTC); Weigh-In-Motion (WIM); Short-Term, Scheduled; Short-Term, Unscheduled (counter ID)

AADT

(AADT)

Crash Locations

Fatal; Injury; Property Damage Only; Unknown Crash Type

High Crash Locations (HCL's)

Sections (& Intersections)

HCL No.: 1 - 100 (1 - 10); 101 - 200 (11 - 20); 201 - 300 (21 - 30); 301 - 400 (31 - 40); 401 - 800 (41 - 113)

Mileage by Functional Class By Sheet

89-3	1 - Interstate	9.000

Page Total Mileage: 9.000 mi

Mileage by Town By Sheet

ETE - I089-0000S	9.0 of 130.254

Page Total Mileage: 9.0 mi

DISTRICT	TOWN	Date: 09/28/23	ROUTE
8	HIGHGATE, ST. ALBANS TOWN, SWANTON	14 of 15 TWN mileage: 117.0 to 126.0	I-89 ETE mileage: 117.0 to 126.0