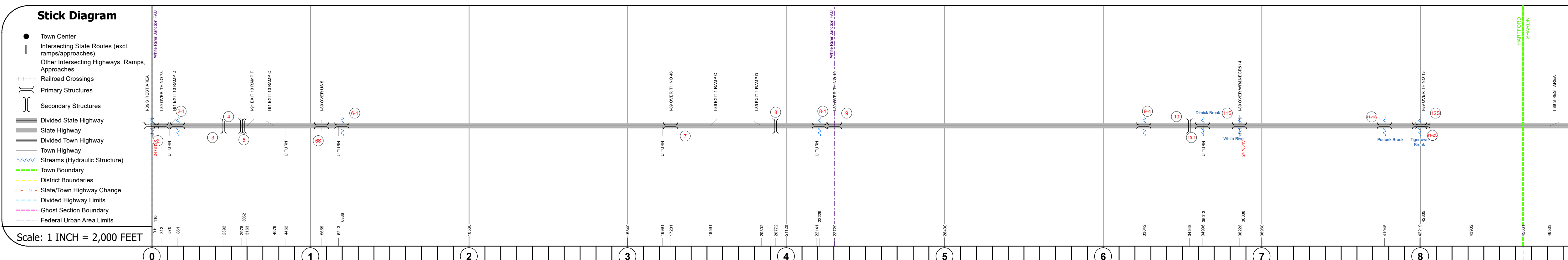
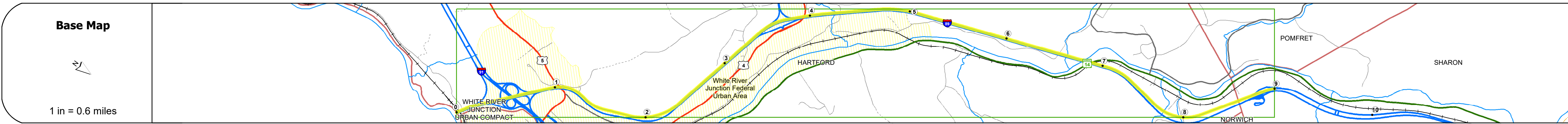
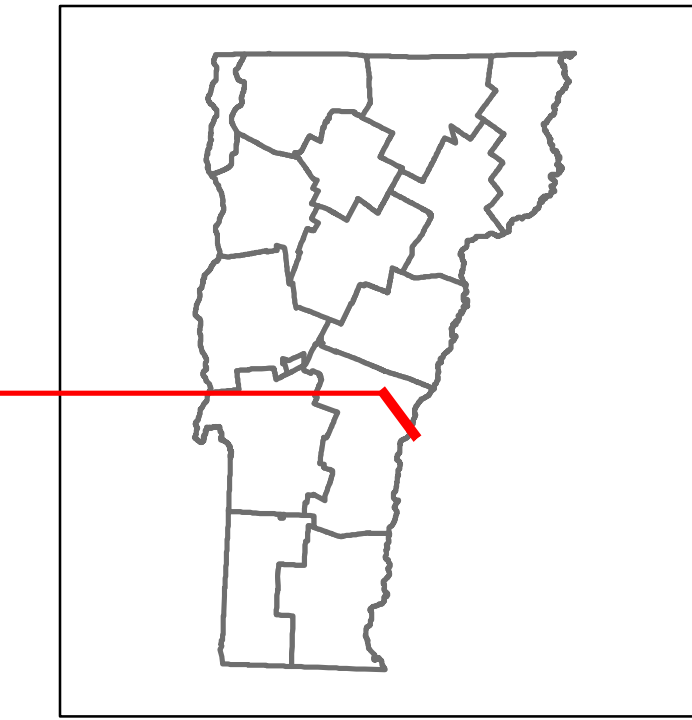


Route Log and Progress Chart

DRAFT

Please Note: Errors and Omissions May Exist.
Contact the VTrans Mapping Section with questions or concerns.

DISTRICT	TOWN	ROUTE
4	SHARON, HARTFORD	I-89



Travellane	Roadway	Lane Count	Base	Subbase
			2-2 1/2" Cr. Gravel Plant Mix Base Course	24" Crushed Rock
				0" Crushed Stone Base Course

Curves

Grades
+5, +3.2, -3.5, +5, -5, -3, 4, -3, +4.5

Guardrails

Rumblestrips

Historic Projects
1967: IR 89-1(1)
1967: IR 89-1(2)
1967: IR 89-1(2) Stage 2
1967: IR 89-1(4)
1967: IR 89-1(5)
1967: IR 89-1(5)
1967: IR 89-1(5) Stage 2
1968: IR 89-1(7) C2
2001: IR 089-1(13)
2001: IR 089-1(13)
2003: IR 089-1(8)
2011: IR 089-1(57)
1984: IR 089-1(50)
1990: IR DECK(27)

Maintenance Garage
District 4 - DMF Maintenance White River Garage

Speed Zone
55

Functional Class
1

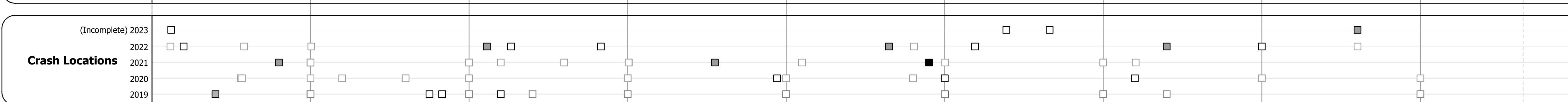
National Highway System
NHS - Interstate

Limited Access Highway
Full

Customer Service Level
Interstate Or Divided Highway

Traffic Counters

ADT	2022	2021	2020	2019	2018	2022	2021	2020	2019	2018	2022	2021	2020	2019	2018												
23263	21890	20369	13673	12568	12286	8933	11660	14061	6911	7488	8215	8215	6632	7276	7276	21038	16605	8161	13361	8843	9701	9701	19185				



STRUCTURE DESCRIPTIONS

<p>Bridge 1: Stringer/multi-beam or girder - 1966 Structure No. 20008901S14082 Length: 846' Height: 100.0' Width: 38.0' Under Clearance: 38.0' Weight Limit: 0 Facility Carried: I-89 SB Structure Type: Unknown Features Intersected: CONNECTICUT RIVER, NECR Surface: Bituminous Inspection Date: 11/2022 Maintenance/Ownership: State</p>	<p>Bridge 8-1: Culvert - 1967 Structure No. 30008908-114081 Length: 7' Under Clearance: 8.0' Weight Limit: 0 Facility Carried: I89 Structure Type: CGMPP Features Intersected: BROOK Maintenance: State</p>
<p>Bridge 2: Frame - 1965 Structure No. 200089000214082 Length: 21' Height: 100.0' Width: 38.0' Under Clearance: 14.0' Weight Limit: 0 Facility Carried: I 89 ML Structure Type: RC BOX Features Intersected: I 89 OVER TH NO 10 Maintenance/Ownership: State</p>	<p>Bridge 9: Frame - 1967 Structure No. 200089000914082 Length: 21' Height: 100.0' Width: 38.0' Under Clearance: 14.0' Weight Limit: 0 Facility Carried: I 89 ML Structure Type: RC BOX Features Intersected: I 89 OVER TH NO 10 Maintenance/Ownership: State</p>
<p>Bridge 2-1: Culvert - 1966 Structure No. 30008902-114081 Length: 8' Under Clearance: 6.0' Weight Limit: 0 Facility Carried: I89 Structure Type: CGMPP Features Intersected: BROOK Maintenance: State</p>	<p>Bridge 9-4: Culvert - 1967 Structure No. 30008909-414081 Length: 9' Under Clearance: 7.0' Weight Limit: 0 Facility Carried: I89 Structure Type: CGMPP Features Intersected: BROOK Maintenance: State</p>
<p>Unknown 3: Unknown Structure No. 200091041C14082 Structure Type: Unknown</p>	<p>Bridge 10: Unknown Structure No. 2014080D1014081 Structure Type: Unknown</p>
<p>Unknown 4: Unknown Structure No. 200091042N14082 Structure Type: Unknown</p>	<p>Bridge 10-1: Culvert - 1967 Structure No. 30008910-114081 Length: 10' Under Clearance: 11.0' Weight Limit: 0 Facility Carried: I89 Structure Type: CGMPP Features Intersected: BROOK Maintenance: State</p>
<p>Unknown 5: Unknown Structure No. 200091042S14082 Structure Type: Unknown</p>	<p>Bridge 11S: Stringer/multi-beam or girder - 1967 Structure No. 30008911S14082 Length: 1059' Height: 100.0' Width: 38.0' Under Clearance: 16.0' Weight Limit: 0 Facility Carried: I 89 ML Structure Type: 6 SPAN CONT GIRDER Features Intersected: I 89 OVER WR-NECR+14 Surface: Bituminous Maintenance/Ownership: State</p>
<p>Bridge 6S: Stringer/multi-beam or girder - 1966 Structure No. 200089006S14082 Length: 187' Height: 100.0' Width: 38.0' Under Clearance: 16.0' Weight Limit: 0 Facility Carried: I 89 ML Structure Type: 3 SPAN ROLLED BEAM Features Intersected: I 89 OVER US 5 Surface: Bituminous Inspection Date: 5/2022 Maintenance/Ownership: State</p>	<p>Bridge 11-1S: Culvert - 1968 Structure No. 30008911S14081 Length: 10' Under Clearance: 8.0' Weight Limit: 0 Facility Carried: I89 Structure Type: RC BOX Features Intersected: PODUNK BROOK Maintenance: State</p>
<p>Bridge 6-1: Culvert - 1967 Structure No. 30008906-114081 Length: 6' Under Clearance: 4.0' Weight Limit: 0 Facility Carried: I89 Structure Type: CGMPPA Features Intersected: BROOK Inspection Date: 6/2019 Maintenance: State</p>	<p>Bridge 11-2S: Culvert - 1968 Structure No. 30008911S214081 Length: 9' Under Clearance: 9.0' Weight Limit: 0 Facility Carried: I89 Structure Type: CGMPP Features Intersected: TIGERTOWN BROOK Maintenance: State</p>
<p>Bridge 7: Frame - 1967 Structure No. 200089000714082 Length: 27' Height: 100.0' Width: 38.0' Under Clearance: 14.0' Weight Limit: 0 Facility Carried: I 89 ML Structure Type: RC BOX Features Intersected: I 89 OVER TH NO 46 Inspection Date: 5/2022 Maintenance/Ownership: State</p>	<p>Bridge 12S: Frame - 1968 Structure No. 200089012S14082 Length: 21' Height: 100.0' Width: 38.0' Under Clearance: 14.0' Weight Limit: 0 Facility Carried: I 89 ML Structure Type: RC BOX Features Intersected: I 89 OVER TH NO 13 Maintenance/Ownership: State</p>
<p>Unknown 8: Unknown Structure No. 200020065A14082 Structure Type: Unknown</p>	

Historic Projects	Functional Class	Curves	Grades	Traffic Counters	Crash Locations	Mileage by Functional Class By Sheet	Mileage by Town By Sheet	DISTRICT	TOWN	Date: 09/28/23	ROUTE
<ul style="list-style-type: none"> Unknown Retreatment Resurface Bituminous Mix Skinny Mix Bituminous Seal 	<ul style="list-style-type: none"> 1 - Interstate System 2 - Other Freeways and Expressways 3 - Principal Arterial 4 - Minor Arterial 5 - Major Collector 6 - Minor Collector 	<ul style="list-style-type: none"> Left Right 	<ul style="list-style-type: none"> Surface Treated Gravel Cold Plane and Plant Mix Reclaimed Base and Bituminous Concrete 	<ul style="list-style-type: none"> Continuous (CTC) Weight-In-Motion (WIM) Short-Term, Scheduled Short-Term, Unscheduled 	<ul style="list-style-type: none"> Fatal Injury Property Damage Only Unknown Crash Type 	89-1 1 - Interstate 9.000	ETE - I089-0000S 9.0 of 130.254	4	SHARON, HARTFORD	1 of 15 TWN mileage: 0.0 to 9.0	I-89 ETE mileage: 0.0 to 9.0