

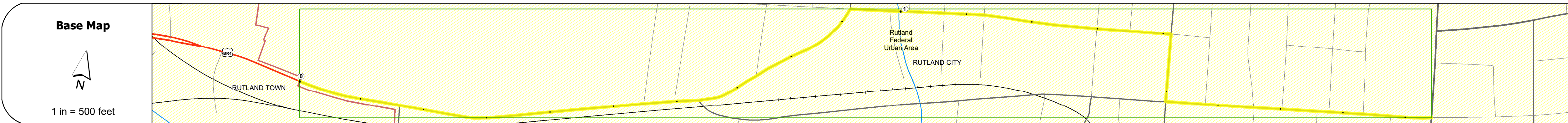
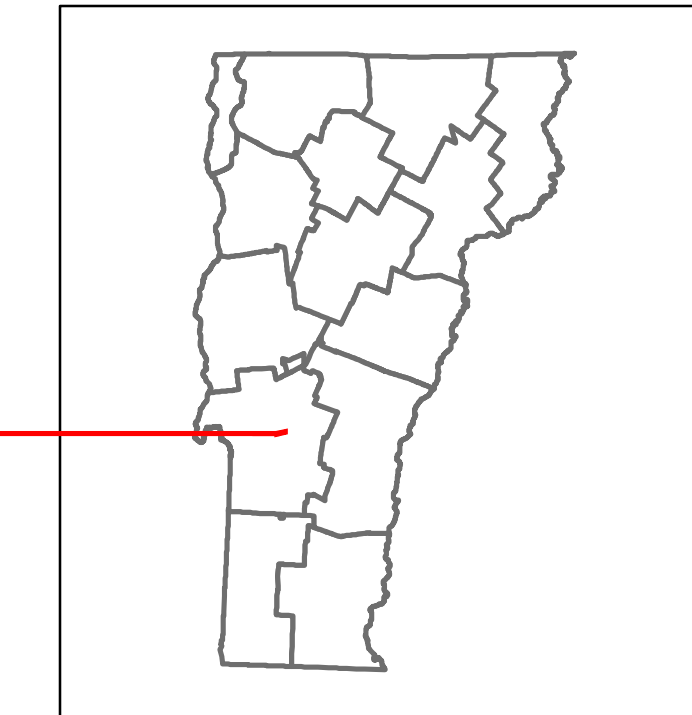


Route Log and Progress Chart

DRAFT

Please Note: Errors and Omissions May Exist.
Contact the VTrans Mapping Section with questions or concerns.

DISTRICT	TOWN	ROUTE
3	RUTLAND CITY	BUS-4



STRUCTURE DESCRIPTIONS

Bridge B4-6:
 Stringer/multi-beam or girder - 1935
 Structure No. 203000B4-611192
 Length: 76'
 Height: 100.0'
 Width: 40.0'
 Weight Limit: 0
 Facility Carried: US 00BR4 BUS.
 Structure Type: ROLLED BEAM
 Features Intersected: EAST CREEK
 Surface: Bituminous
 Inspection Date: 5/2021
 Maintenance/Ownership: City/Municipal


Road Widths	Travellane: 24, 36, 24, 36, 24, 36, 32, 33, 24, 22, 30, 25, 30, 31, 2016 41, 35, 28, 36, 24, 36, 24, 45, 48
Lane Count	40, 46, 27, 37, 36, 24, 32, 30, 30, 31, 2016 41, 35, 28, 36, 24, 36, 24, 45, 48
Base	8" Bit. Conc.
Subbase	24" Crushed Stone

Curves	7, 17.5, 9, 44, 6, 3, 90, 90
--------	------------------------------

Grades	
--------	--

Guardrails	
------------	--

Rumblestrips	
--------------	--



Maintenance Garage	(Not State Maintained)
--------------------	------------------------

Speed Zone	
------------	--

Functional Class	3, 4, 3
------------------	---------

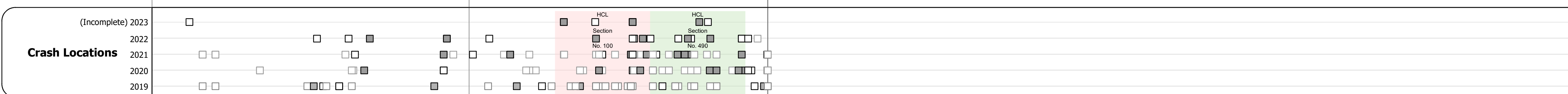
National Highway System	
-------------------------	--

Limited Access Highway	
------------------------	--

Customer Service Level	Arterial Highway
------------------------	------------------

Traffic Counters	R224, 31101119635-E, R207
------------------	---------------------------

ADT	2022: 11447, 4997, 9386, 9779; 2021: 11656, 4952, 9302, 9534; 2020: 10398, 4446, 8387, 8509; 2019: 12634, 5402, 10191, 10339; 2018: 13700, 12300, 5400, 6100, 10800, 13300
-----	--



Historic Projects Unknown, Bituminous Concrete, Retreatment, Cold Plane and Bituminous Concrete, Bituminous Mix, Concrete, Bituminous Seal, Surface Treated Gravel, Plant Mix, Reclaimed Base and Bituminous Concrete	Functional Class 1- Interstate System, 2- Other Freeways and Expressways, 3- Principal Arterial, 4- Minor Arterial, 5- Major Collector, 6- Minor Collector	Curves Left, Right, Grades, grade up, grade down	Traffic Counters Continuous (CTC), Weigh-In-Motion (WIM), Short-Term, Scheduled, Short-Term, Unscheduled	Crash Locations Fatal, Injury, Property Damage Only, Unknown Crash Type, High Crash Locations (HCL's)	Mileage by Functional Class By Sheet 3000 3 - Other Principal Arterial, 3000 4 - Minor Arterial, 1.060, 0.882	Mileage by Town By Sheet RUTLAND CITY - 8004-1119, 1.942 of 1.942	DISTRICT 3	TOWN RUTLAND CITY	Date: 09/25/23	ROUTE BUS-4 ETE mileage: 2.429 to 4.371
Page Total Mileage: 1.942 mi								1 of 1 TWN mileage: 0.0 to 1.942	1 of 1 TWN mileage: 0.0 to 1.942	

For More Information Contact - Vermont Agency of Transportation, Policy, Planning and Intermodal Development Division - Mapping Section, 219 North Main Street, Barre, VT 05641 Telephone: 802-828-2600.