Route Log and Progress Chart

DRAFT

Please Note: Errors and Omissions May Exist.
Contact the VTrans Mapping Section with questions or concerns.

DISTRICT	TOWN	ROUTE
6	MONTPELIER	BUS-2

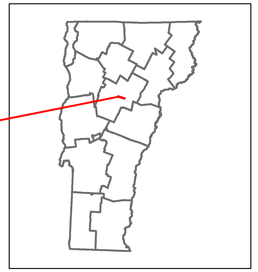

BUSINESS 2

Base Map

1 in = 1,000 feet

Stick Diagram

- Town Center
- Intersecting State Routes (excl. ramps/approaches)
- Other Intersecting Highways, Ramps, Approaches
- Railroad Crossings
- Primary Structures
- Secondary Structures
- Divided State Highway
- State Highway
- Divided Town Highway
- Town Highway
- Streams (Hydraulic Structure)
- Town Boundary
- District Boundaries
- State/Town Highway Change
- Divided Highway Limits
- Ghost Section Boundary
- Federal Urban Area Limits

Scale: 1 INCH = 1,000 FEET

Road Widths



Curves

Grades

Guardrails

Rumblestrips

Historic Projects



Maintenance Garage

Speed Zone

Functional Class



National Highway System

Limited Access Highway

Customer Service Level

Traffic Counters

AADT



Crash Locations



STRUCTURE DESCRIPTIONS

Bridge B2-1:
Stringer/multi-beam or girder - 1916
Structure No. 206400B2-112112
Length: 72'
Height: 100.0'
Width: 38.0'
Weight Limit: 0
Facility Carried: US 00BR2 BUS.
Structure Type: CONC ENCASED RIV GIR
Features Intersected: NORTH BRANCH
Surface: Bituminous
Inspection Date: 7/2021
Maintenance/Ownership: City/Municipal

Bridge B2-2:
Stringer/multi-beam or girder - 1976
Structure No. 206400B2-212112
Length: 149'
Height: 100.0'
Width: 44.0'
Weight Limit: 0
Facility Carried: US 00BR2 BUS.
Structure Type: 2 SP CONT ROLLED BM
Features Intersected: WINOOSKI RIVER
Surface: Bituminous
Inspection Date: 7/2021
Maintenance/Ownership: City/Municipal

Historic Projects

- Unknown
- Retreatment
- Resurface
- Bituminous Mix
- Skinny Mix
- Bituminous Seal
- Bituminous Concrete
- Bituminous Macadam
- Cold Plane and Bituminous Concrete
- Concrete
- Gravel
- Surface Treated Gravel
- Plant Mix
- Reclaimed Base and Bituminous Concrete

Indicated plans available - http://vtransmap01.aot.state.vt.us/rp/dpr/Diwebstore/

Functional Class

1 - Interstate System; 2 - Other Freeways and Expressways; 3 - Principal Arterial; 4 - Minor Arterial; 5 - Major Collector; 6 - Minor Collector

Speed Zones

SPEED LIMIT 25, 30, 35, 40, 45, 50, 55, 60, 65

Curves

(degrees) Left, Right

Grades

(percent) grade up, grade down

Road Widths

(ft)

Traffic Counters

- Continuous (CTC)
- Weigh-In-Motion (WIM)
- Short-Term, Scheduled
- Short-Term, Unscheduled

(counter ID)

AADT (AADT)

Crash Locations

- Fatal
- Injury
- Property Damage Only
- Unknown Crash Type

High Crash Locations (HCL's)
Sections (& Intersections)
HCL No.
1 - 100 (1 - 10)
101 - 200 (11 - 20)
201 - 300 (21 - 30)
301 - 400 (31 - 40)
401 - 800 (41 - 113)

Mileage by Functional Class By Sheet

6400	4 - Minor Arterial	0.687

Page Total Mileage: 0.687 mi

Mileage by Town By Sheet

MONTPELIER - B002-1211	0.687 of 0.687

Page Total Mileage: 0.687 mi

DISTRICT	TOWN	Date: 09/25/23	ROUTE
6	MONTPELIER	1 of 1 TWN mileage: 0.0 to 0.687	BUS-2 ETE mileage: 0.0 to 0.687

For More Information Contact - Vermont Agency of Transportation, Policy, Planning and Intermodal Development Division - Mapping Section, 219 North Main Street, Barre, VT 05641 Telephone: 802-828-2600.