

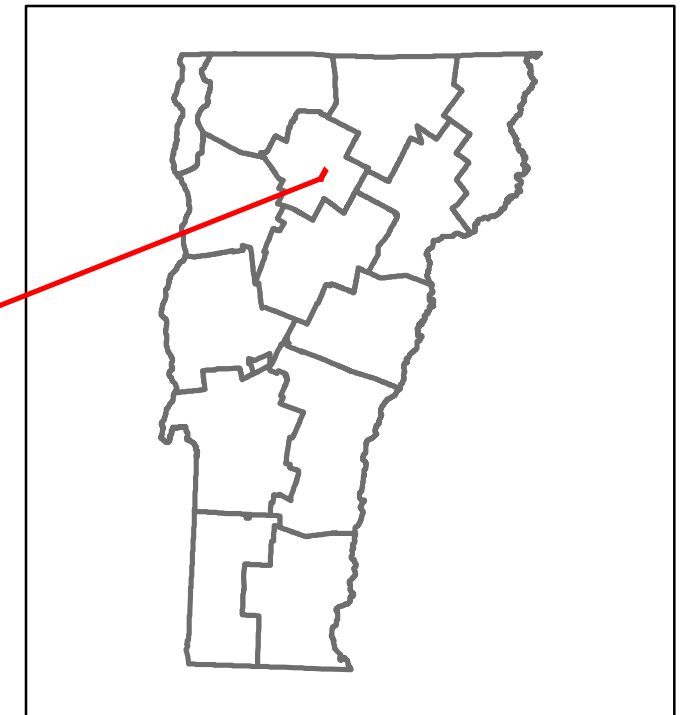


Route Log and Progress Chart


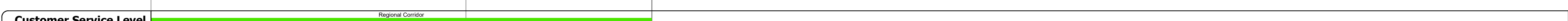










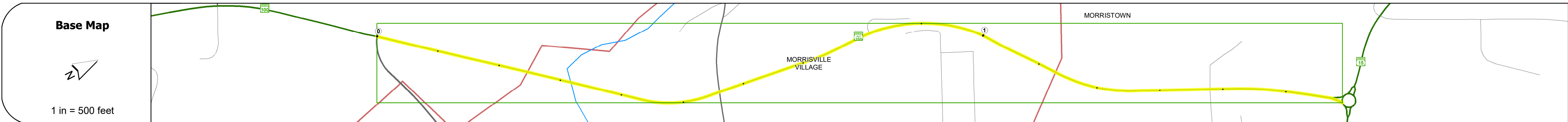
DRAFT

Please Note: Errors and Omissions May Exist.
Contact the VTrans Mapping Section with questions or concerns.

DISTRICT	TOWN	ROUTE
6	MORRISTOWN	ALT VT-100



ALTERNATE



Year	Station 1	Station 2	Station 3
2022	6928		6928
2021	6339		6987
2020	5595		6725
2019	6606		8371
2018	6600		8800

Year	Station 1	Station 2	Station 3
(Incomplete) 2023			
2022			
2021			
2020			
2019			

STRUCTURE DESCRIPTIONS

Bridge 215A:
 Frame - 2014
 Structure No. 200029215A08072
 Length: 545'
 Height: 100.0'
 Width: 39.0'
 Weight Limit: 0
 Facility Carried: ALT VT 00100 ML
 Structure Type: STEEL RIGID FRAME
 Features Intersected: LAMOILLE RIVER
 Surface: Bituminous
 Inspection Date: 8/2021
 Maintenance/Ownership: State

Bridge 216A:
 Truss - thru - 2014
 Structure No. 200029216A08072
 Length: 183'
 Under Clearance: 1911.0'
 Weight Limit: 0
 Facility Carried: ALT VT 00100 ML
 Structure Type: GALV PONY TRUSS
 Features Intersected: VT 100 UNDER PED. BRIDGE

Bridge 217A:
 Culvert - 2013
 Structure No. 300290217A08071
 Length: 11'
 Under Clearance: 7.0'
 Weight Limit: 0
 Facility Carried: ALT VT100
 Structure Type: SEGMENTAL RC BOX
 Features Intersected: BROOK
 Inspection Date: 11/2022
 Maintenance: State

Historic Projects Unknown, Bituminous Concrete, Surface Treated, Retreatment, Bituminous Macadam, Cold Plane and Plant Mix, Resurface, Bituminous Concrete, Reclaimed Base and Expressways, Bituminous Mix, Concrete, Skiny Mix, Bituminous Seal, Gravel	Functional Class 1- Interstate System, 2- Other, 3- Principal Arterial, 4- Minor Arterial, 5- Major Collector, 6- Minor Collector	Curves Left, Right, Grades (up/down)	Traffic Counters Continuous (CTC), Weigh-In-Motion (WIM), Short-Term, Scheduled, Short-Term, Unscheduled	Crash Locations Fatal, Injury, Property Damage Only, Unknown Crash Type	Mileage by Functional Class By Sheet 9992 4 - Minor Arterial 1.590	Mileage by Town By Sheet MORRISTOWN - A100-0807 1.59 of 1.59	DISTRICT 6	TOWN MORRISTOWN	Date: 09/25/23	ROUTE ALT VT-100 ETE mileage: 0.0 to 1.59
Speed Zones 25, 30, 35, 40, 45, 50, 55, 60, 65						Page Total Mileage: 1.590 mi		Page Total Mileage: 1.59 mi		1 of 1 TWN mileage: 0.0 to 1.59

For More Information Contact - Vermont Agency of Transportation, Policy, Planning and Intermodal Development Division - Mapping Section, 219 North Main Street, Barre, VT 05641 Telephone: 802-828-2600.