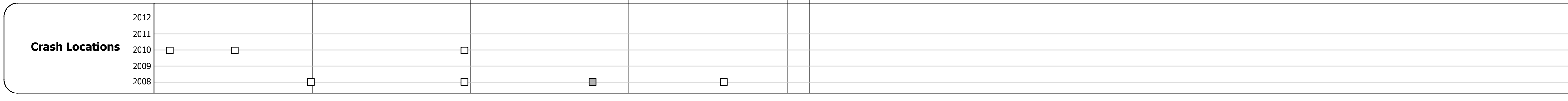
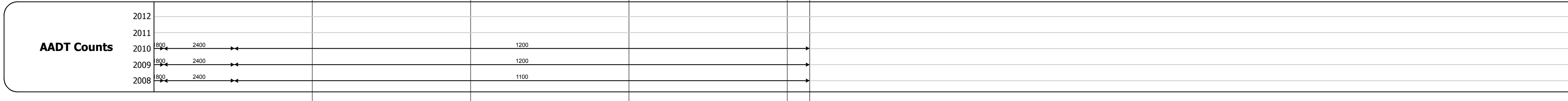
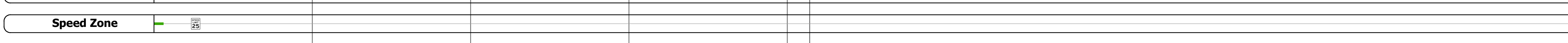

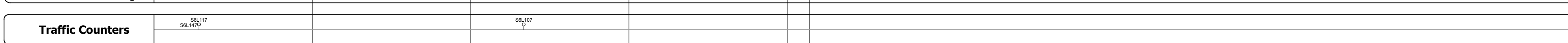


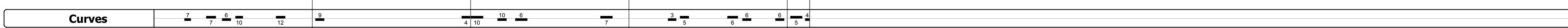
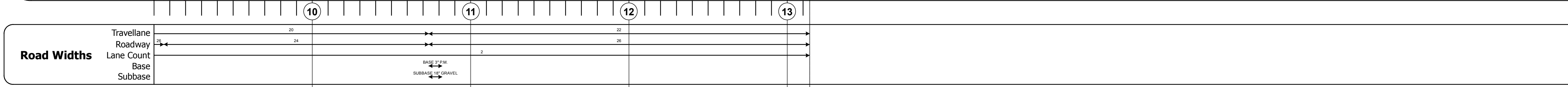
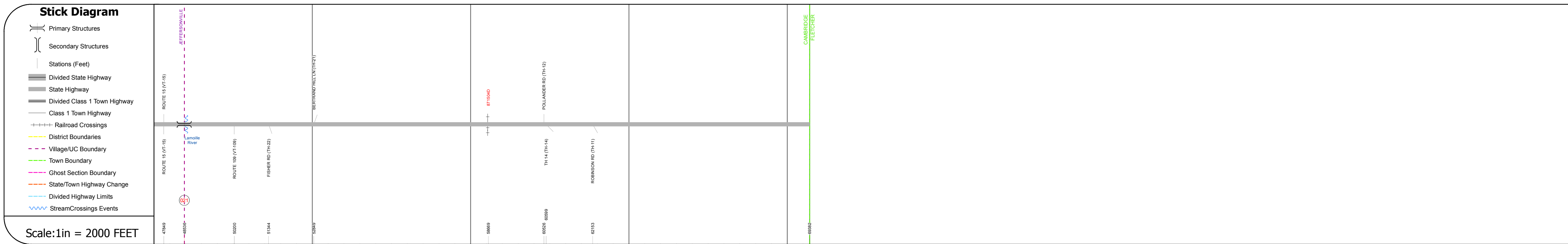
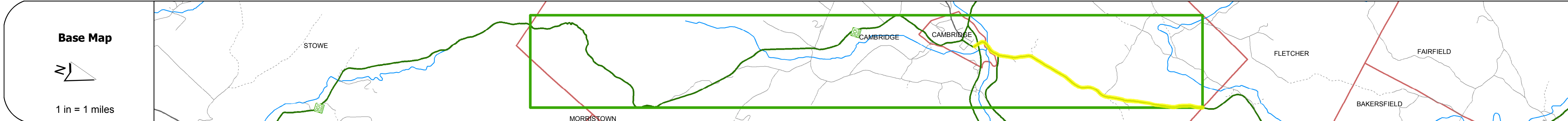
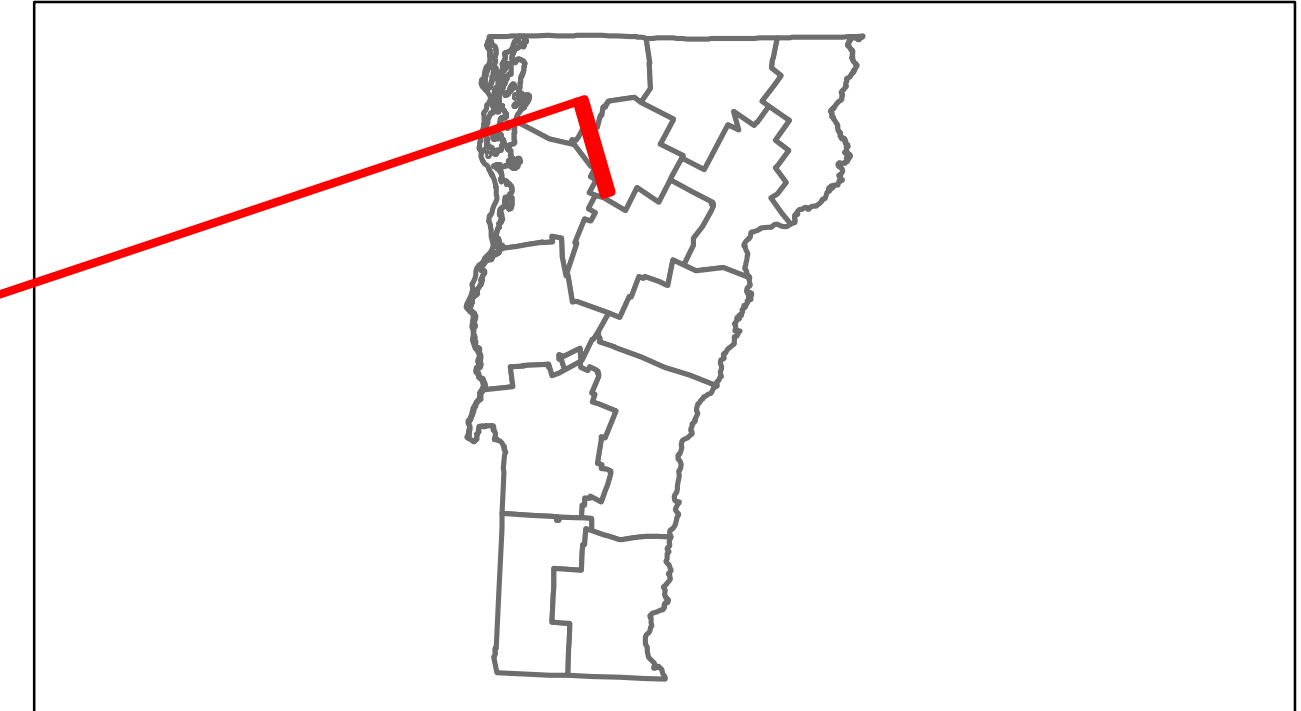


DISTRICT	TOWN	ROUTE
8	CAMBRIDGE	VT-108



DESCRIPTION BLOCK

Bridge No. 21: Truss - thru - 1931
 Structure No. 200027002108022
 Length: 200', Width: 21.6'
 Facility Carried: VT 00108 ML
 Bridge Type: TEMP BYPASS OF TRUSS
 Features Intersected: LAMOILLE RIVER
 1
 Surface: Bituminous
 Maintenance/Ownership: State

Historic Projects Unknown, Bituminous Mix, Concrete, Gravel, Surface Treated Gravel, Plant Mix, Recycled Base and Bituminous Concrete	Functional Class 1-19, 2-19, 3-19, 4-19, 5-19, 6-19, 7-19, 8-19, 9-19, 10-19, 11-19, 12-19, 13-19, 14-19, 15-19, 16-19, 17-19, 18-19, 19-19	Curves curve left, curve right	Traffic Counters (counter ID)	Road Widths (ft)	AADT (count)	Crash Locations Fatal, Property Damage Only, Injury, Unknown Crash Type	Mileage by Functional Class By Sheet 027-1 6 - Rural - Minor Arterial 4.079 0235 7 - Rural - Major Collector 0.062	Mileage by Town By Sheet CAMBRIDGE - V108-0802 4.141 of 13.141	DISTRICT 8	TOWN CAMBRIDGE	2 of 2 mile 9.0 to mile 13.141	ROUTE VT-108
							Total Mileage: 4.141 mi	Total Mileage: 4.141 mi	Date: 04/09/13			