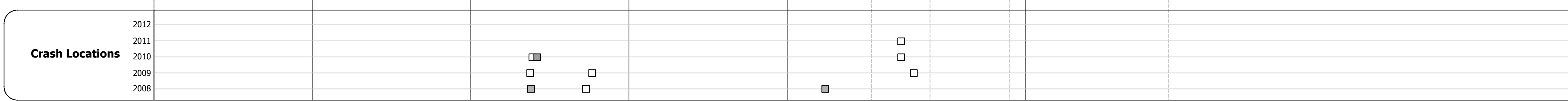


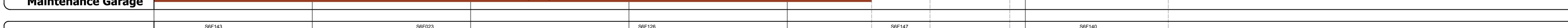
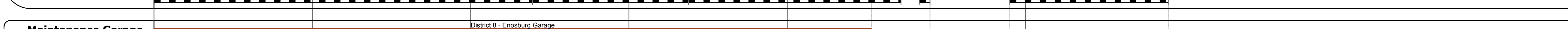

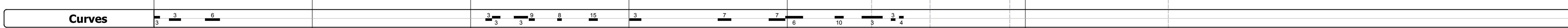
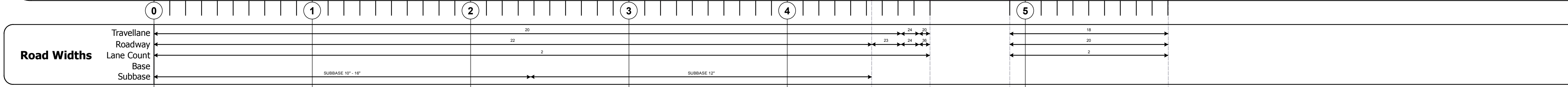

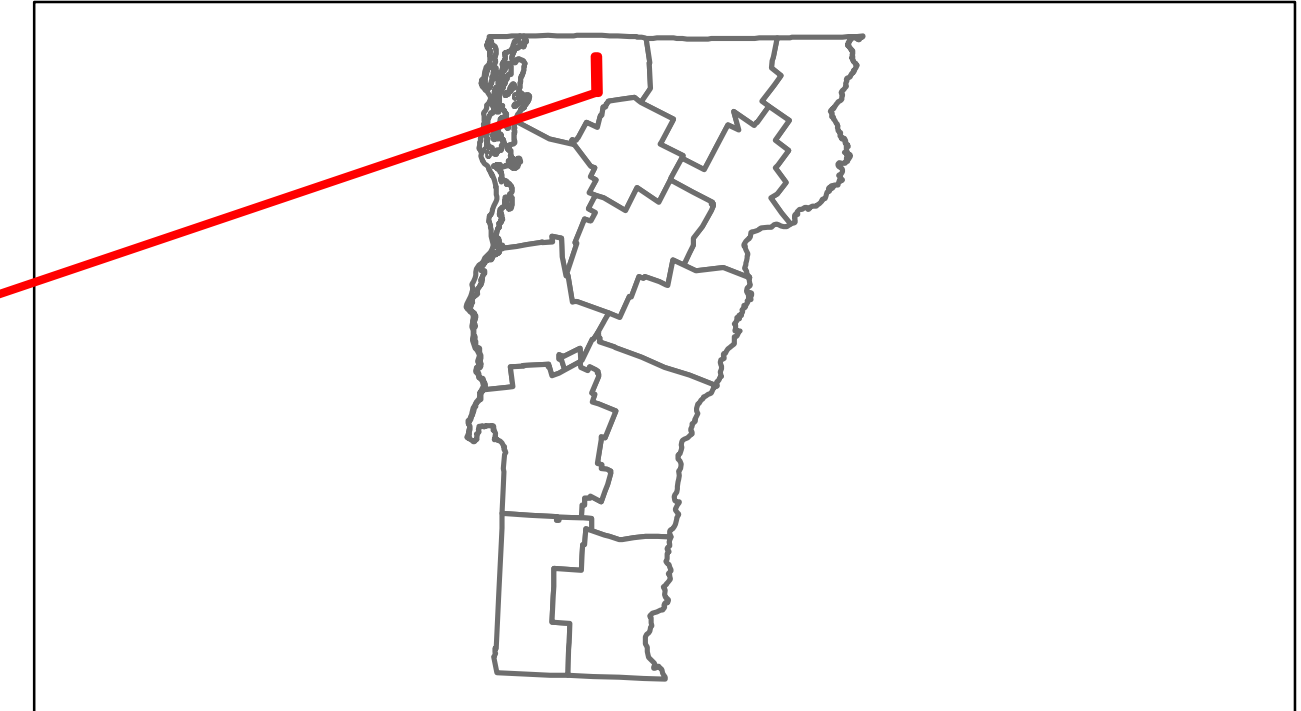


DISTRICT	TOWN	ROUTE
8	ENOSBURG	VT-108



DESCRIPTION BLOCK

Bridge No. 44: Culvert - 1952
Structure No. 300271004406031
Length: 12' Under Clearance: 7.0'
Facility Carried: VT108
Bridge Type: MULTIPLATE PIPE ARCH
Features Intersected: BEAVER MEADOW BROOK
Maintenance: State

Bridge No. 45: Culvert - 1952
Structure No. 300271004506031
Length: 12' Under Clearance: 7.5'
Facility Carried: VT108
Bridge Type: MULTIPLATE PIPE ARCH
Features Intersected: BROOK / CATTLE PASS
Maintenance: State

Bridge No. 46: Slab - 1952
Structure No. 200027004606032
Length: 25', Width: 30.0'
Facility Carried: VT 00108 ML
Bridge Type: CONCRETE SLAB
Features Intersected: BROOK AND CATTLE PASS
Surface: Bituminous
Maintenance/Ownership: State

Bridge No. 47: Stringer/multi-beam or girder - 1952
Structure No. 200027004706032
Length: 54', Width: 30.0'
Facility Carried: VT 00108 ML
Bridge Type: ROLLED BEAM
Features Intersected: THE BRANCH
Surface: Bituminous
Maintenance/Ownership: State

Bridge No. 48: Stringer/multi-beam or girder - 1998
Structure No. 200027004806032
Length: 76', Width: 32.7'
Facility Carried: VT 00108 ML
Bridge Type: WELDED PLATE GIRDER
Features Intersected: TYLER BRANCH
Surface: Bituminous
Maintenance/Ownership: State

Bridge No. 49: Culvert - 1919
Structure No. 300271004906031
Length: 8' Under Clearance: 5.0'
Facility Carried: VT108
Bridge Type: R.C. BOX
Features Intersected: CATTLE PASS
Maintenance: State

Bridge No. 50: Stringer/multi-beam or girder - 1970
Structure No. 200027005006032
Length: 245', Width: 29.8'
Facility Carried: VT 00108 ML
Bridge Type: 2-SP.CONT.WELDED GDR
Features Intersected: MISSISQUOI RIVER
Surface: Bituminous
Maintenance/Ownership: Town

Bridge No. 51: Culvert - 2012
Structure No. 300305005106031
Length: 8' Under Clearance: 8.0'
Facility Carried: VT108
Bridge Type: CGMPP
Features Intersected: GIDDINGS BROOK
Maintenance: Town

Historic Projects Unknown, Bituminous Mix, Skiny Mix, Bituminous Seal, Bituminous Concrete, Macadam, Recycled Base and Bituminous Concrete, Cold Plane and Bituminous Concrete, Concrete, Gravel, Surface Treated Gravel, Plant Mix	Functional Class 1-19 Speed Zones 25, 30, 35, 40, 45, 50, 55, 60, 65	Curves curve left, curve right Grades grade up, grade down	Traffic Counters (counter ID)	Road Widths (ft)	AADT (count)	Crash Locations Fatal, Injury, Property Damage Only, Unknown Crash Type	Mileage by Functional Class By Sheet 027-1 6 - Rural - Minor Arterial 4.901 0305 7 - Rural - Major Collector 1.001 Total Mileage: 5.902 mi	Mileage by Town By Sheet ENOSBURG - V108-0603 5.902 of 5.902 Total Mileage: 5.902 mi	DISTRICT 8	TOWN ENOSBURG	1 of 1 mile 0.0 to mile 5.902 Date: 04/09/13	ROUTE VT-108
---	---	---	---	----------------------------	------------------------	---	---	--	----------------------	-------------------------	---	------------------------