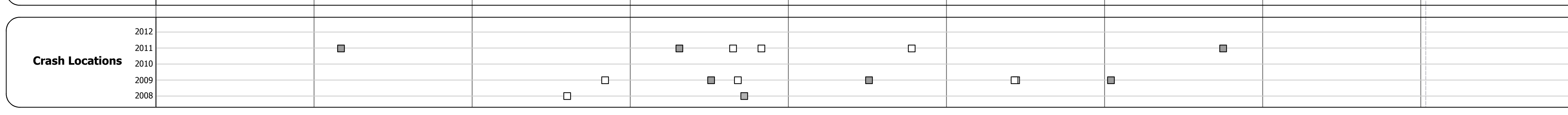
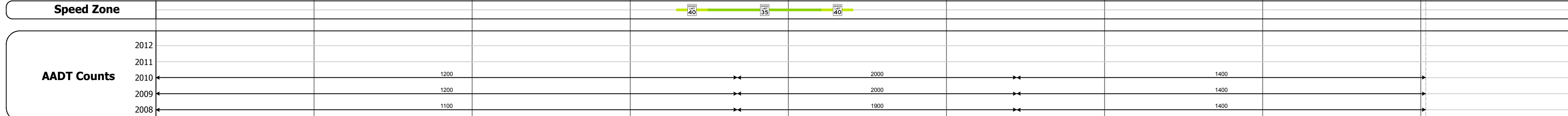


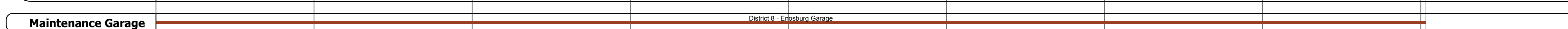


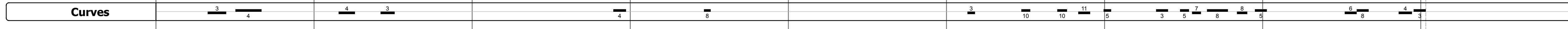
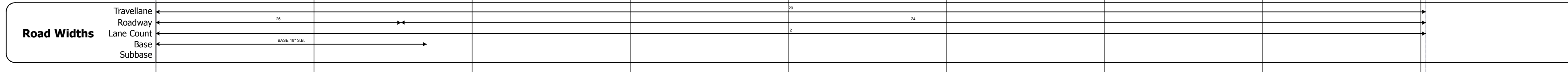
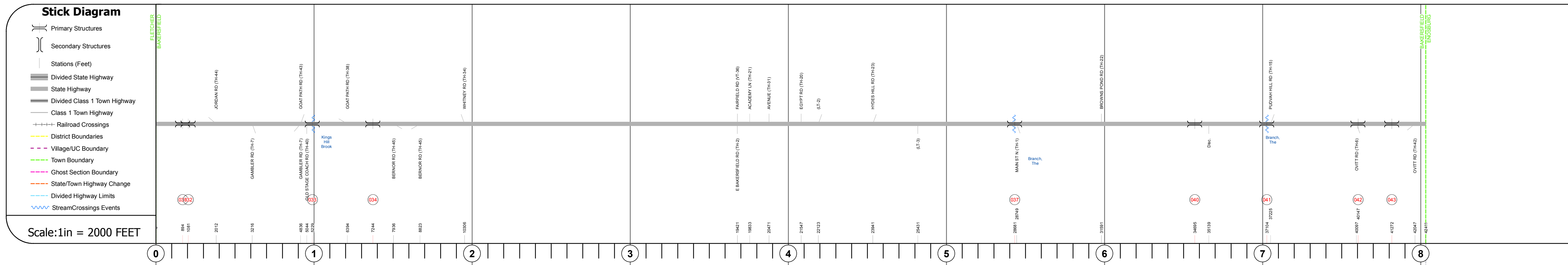
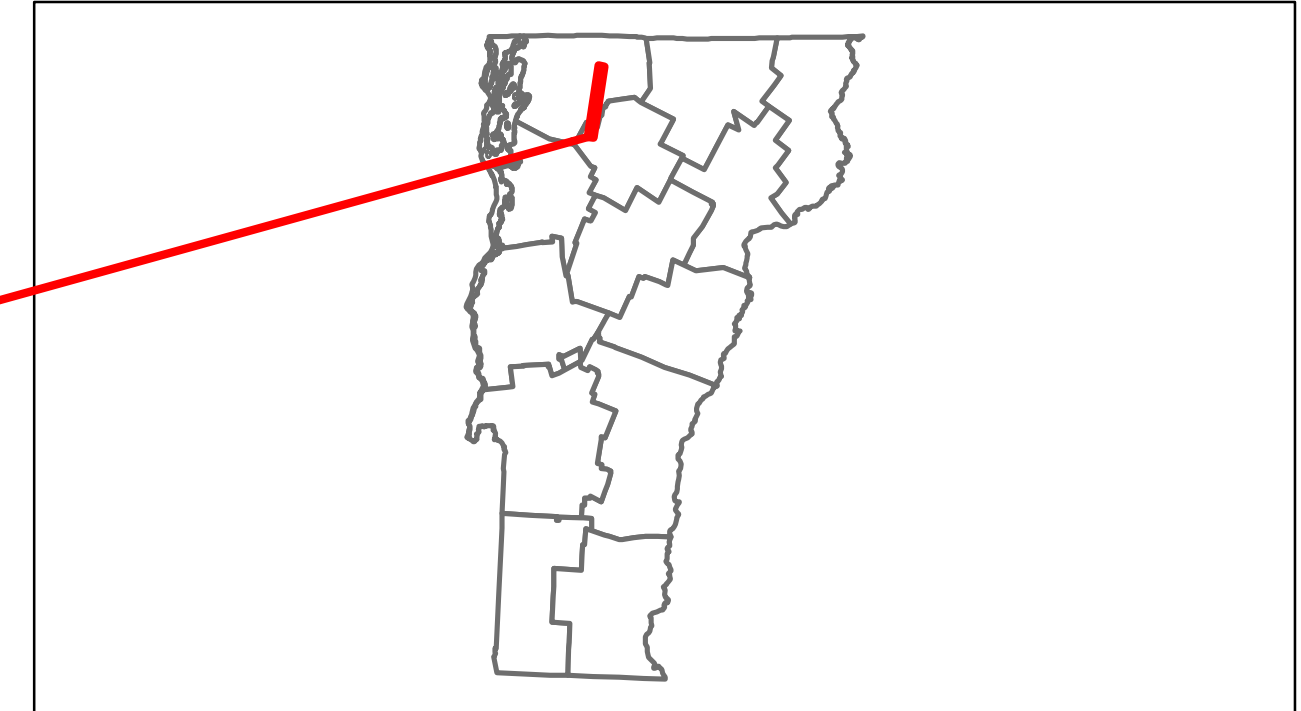


DISTRICT	TOWN	ROUTE
8	BAKERSFIELD	VT-108



DESCRIPTION BLOCK
<p>Bridge No. 31: Culvert - 1954 Structure No. 300271003106011 Length: 12' Under Clearance: 6.0' Facility Carried: VT108 Bridge Type: COMB. RIGID FRAME+BOX Features Intersected: BROOK Maintenance: State</p> <p>Bridge No. 32: Culvert - 1954 Structure No. 300271003206011 Length: 6' Under Clearance: 6.0' Facility Carried: VT108 Bridge Type: ACCGMP Features Intersected: CATTLE PASS Maintenance: State</p> <p>Bridge No. 33: Frame - 1954 Structure No. 300271003306011 Length: 14' Under Clearance: 12.0' Facility Carried: VT108 Bridge Type: CONCRETE RIGID FRAME Features Intersected: KINGS HILL BROOK Maintenance: State</p> <p>Bridge No. 34: Culvert - 1954 Structure No. 300271003406011 Length: 7' Under Clearance: 6.0' Facility Carried: VT108 Bridge Type: RC PIPE Features Intersected: CATTLE PASS Maintenance: State</p> <p>Bridge No. 37: Slab - 1952 Structure No. 200027003706012 Length: 25', Width: 29.7' Facility Carried: VT 00108 ML Bridge Type: CONCRETE SLAB Features Intersected: THE BRANCH Surface: Bituminous Maintenance/Ownership: State</p> <p>Bridge No. 40: Culvert - 1952 Structure No. 300271004006011 Length: 7' Under Clearance: 6.0' Facility Carried: VT108 Bridge Type: R.C. ROUND PIPE Features Intersected: BROOK Maintenance: State</p> <p>Bridge No. 41: Tee Beam - 1952 Structure No. 200027004106012 Length: 34', Width: 30.7' Facility Carried: VT 00108 ML Bridge Type: CONCRETE T-BEAM Features Intersected: THE BRANCH Surface: Bituminous Maintenance/Ownership: State</p> <p>Bridge No. 42: Culvert - 1952 Structure No. 300271004206011 Length: 7' Under Clearance: 6.0' Facility Carried: VT108 Bridge Type: CONCRETE ROUND PIPE Features Intersected: CATTLE PASS Maintenance: State</p> <p>Bridge No. 43: Culvert - 1952 Structure No. 300271004306011 Length: 7' Under Clearance: 6.0' Facility Carried: VT108 Bridge Type: CONCRETE ROUND PIPE Features Intersected: CATTLE PASS Maintenance: State</p>

Historic Projects Unknown, Cold Plane and Bituminous Concrete, Concrete, Bituminous Mix, Skiny Mix, Gravel, Bituminous Seal, Surface Treated Gravel, Bituminous Concrete, Plant Mix, Recycled Base and Bituminous Concrete, Macadam	Functional Class 1-19 Speed Zones 25, 30, 35, 40, 45, 50, 55, 60, 65	Curves curve left, curve right Grades grade up, grade down	Traffic Counters (counter ID)	Road Widths (ft)	AADT (count)	Crash Locations Fatal, Injury, Property Damage Only, Unknown Crash Type	Mileage by Functional Class By Sheet 027-1 6 - Rural - Minor Arterial 8.032	Mileage by Town By Sheet BAKERSFIELD - V108-0601 8.032 of 8.032	DISTRICT 8	TOWN BAKERSFIELD	1 of 1 mile 0.0 to mile 8.032 Date: 04/09/13	ROUTE VT-108
							Total Mileage: 8.032 mi		Total Mileage: 8.032 mi			