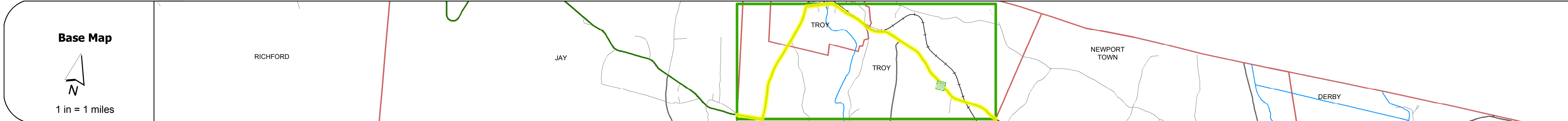
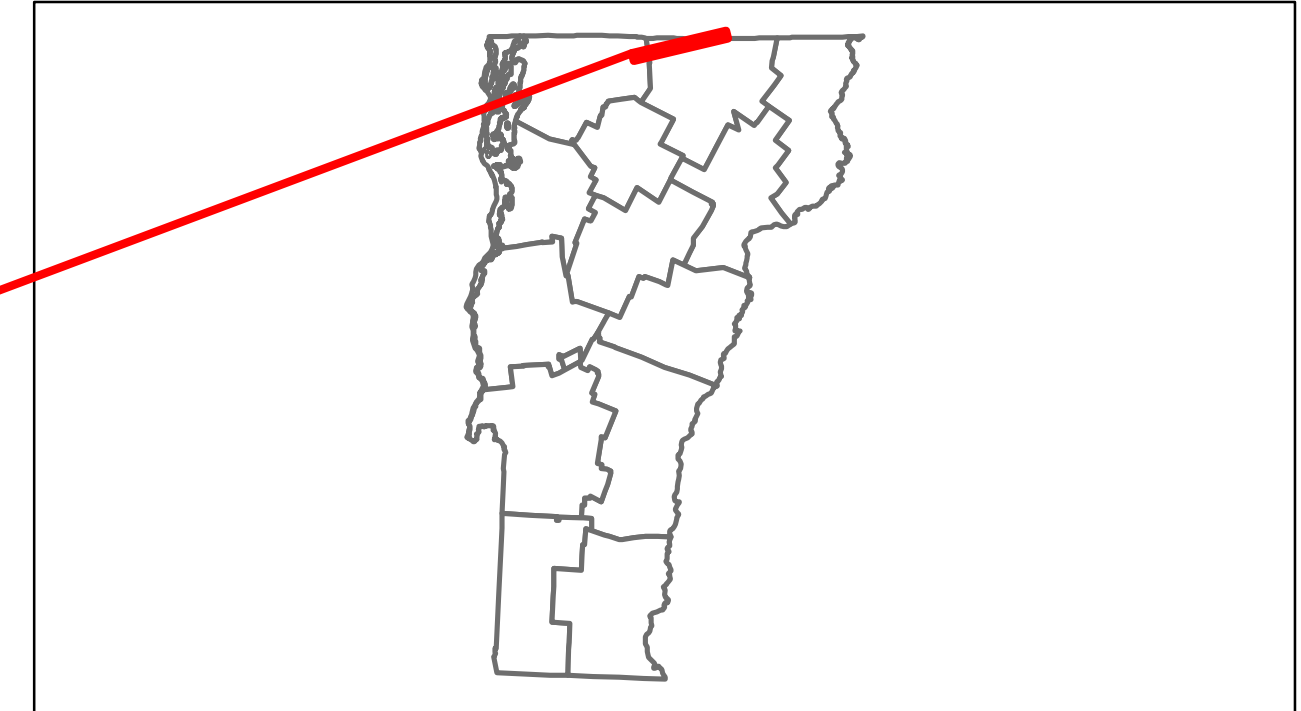
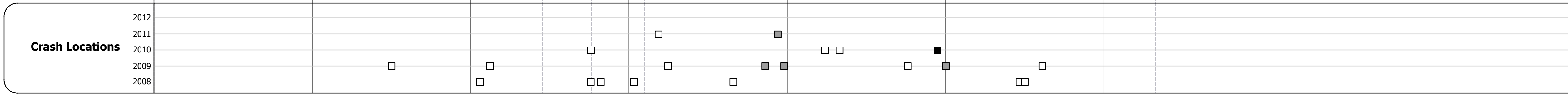

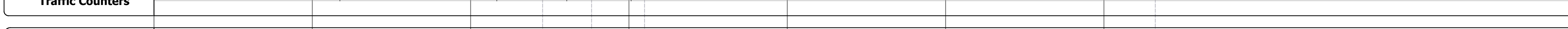



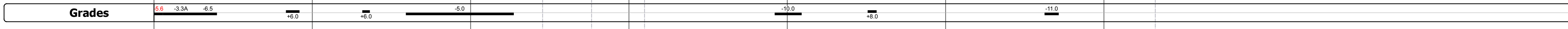
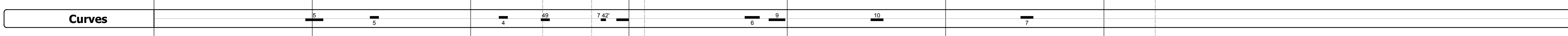
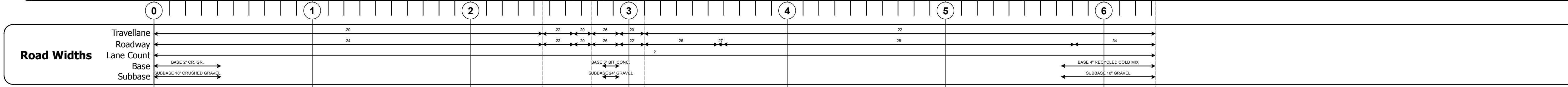


DISTRICT	TOWN	ROUTE
9	TROY	VT-105



DESCRIPTION BLOCK

Bridge No. 54: Stringer/multi-beam or girder - 1994
Structure No. 200034005410172
Length: 162'; Width: 31.6'
Facility Carried: VT 00105 ML
Bridge Type: WELDED PLATE GIRDER
Features Intersected: MISSISSQUOI RIVER
Surface: Bituminous
Maintenance/Ownership: Town



Historic Projects Unknown, Bituminous Mix, Concrete, Gravel, Surface Treated Gravel, Bituminous Concrete, Recycled Base and Bituminous Concrete, Cold Plane and Bituminous Concrete, Concrete, Skiny Mix, Bituminous Seal, Bituminous Concrete, Plant Mix, Recycled Base and Bituminous Concrete	Functional Class 1-19, 6-19, 25-65	Curves curve left, curve right	Traffic Counters (counter ID)	Road Widths (ft)	AADT (count)	Crash Locations Fatal, Injury, Property Damage Only, Unknown Crash Type	Mileage by Functional Class By Sheet 034-2 6 - Rural - Minor Arterial 6.325	Mileage by Town By Sheet TROY - V105-1017 6.325 of 6.325	DISTRICT 9	TOWN TROY	1 of 1 mile 0.0 to mile 6.325 Date: 04/09/13	ROUTE VT-105
							Total Mileage: 6.325 mi					