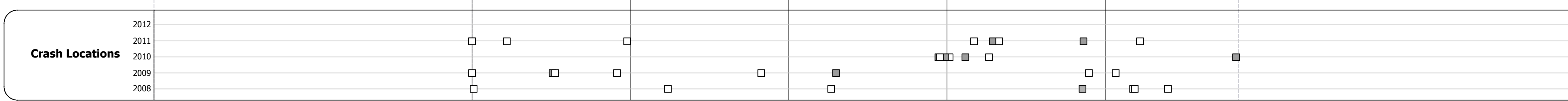
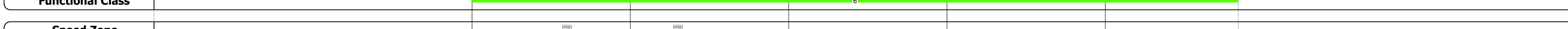





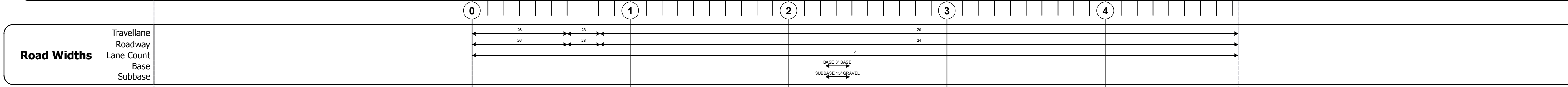

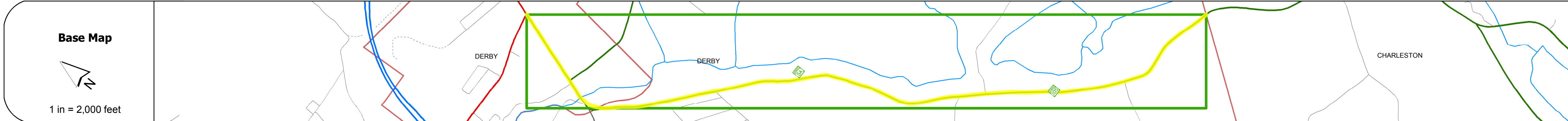
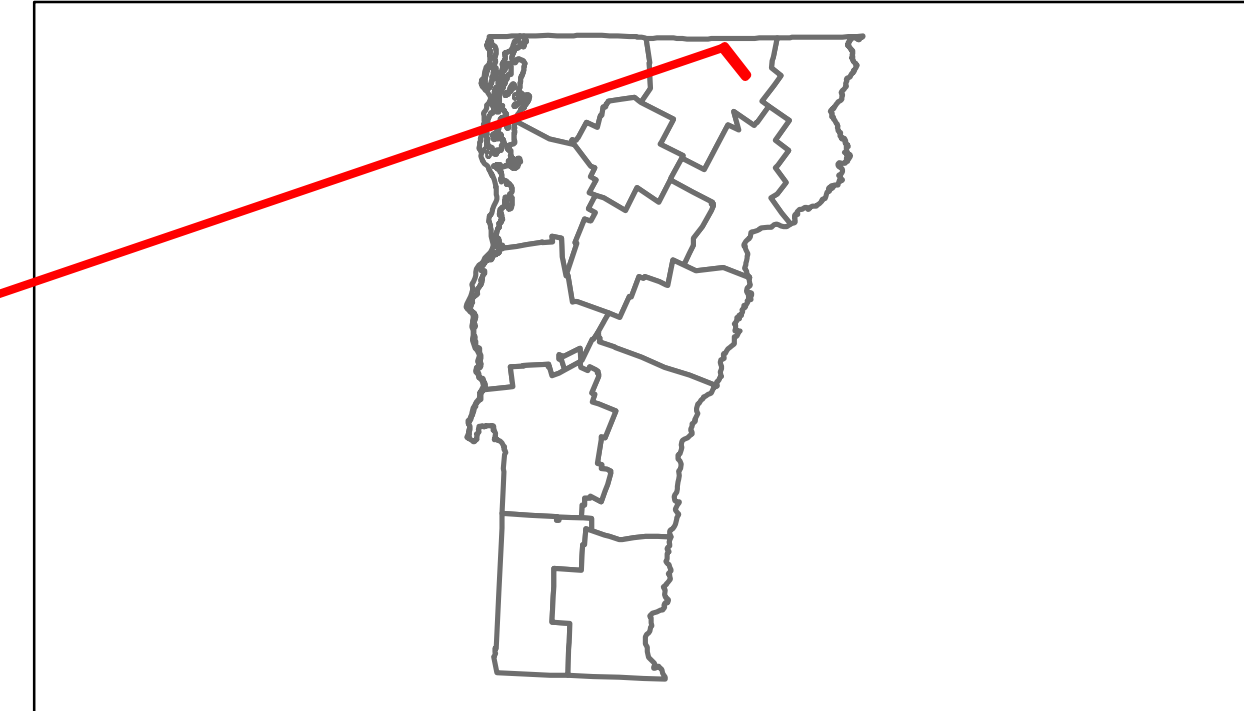


DISTRICT	TOWN	ROUTE
9	DERBY	VT-105



DESCRIPTION BLOCK

Bridge No. 64: Stringer/multi-beam or girder - 2002
Structure No. 200034006410072
Length: 146'; Width: 35.7'
Facility Carried: VT 00105 ML
Bridge Type: CURVED WLD PL GIRDER
Features Intersected: CLYDE RIVER
Surface: Bituminous
Maintenance/Ownership: State

Bridge No. 65: Culvert - 1936
Structure No. 300034006510071
Length: 8' Under Clearance: 6.0'
Facility Carried: VT105
Bridge Type: CONC BOX w/CGMP
Features Intersected: BROOK
Maintenance: State

Bridge No. 66: Culvert - 1924
Structure No. 300034006610071
Length: 11' Under Clearance: 4.0'
Facility Carried: VT105
Bridge Type: CONCRETE BOX
Features Intersected: BROOK
Maintenance: State

Bridge No. 67: Slab - 1924
Structure No. 300034006710071
Length: 16'; Width: 30.6'
Under Clearance: 6.0'
Facility Carried: VT105
Bridge Type: CONCRETE SLAB
Features Intersected: BROOK
Surface: Bituminous
Maintenance: State

Bridge No. 68: Culvert - 1927
Structure No. 300034006810071
Length: 14' Under Clearance: 3.0'
Facility Carried: VT105
Bridge Type: CONCRETE BOX
Features Intersected: BROOK
Maintenance: State

Bridge No. 70: Culvert - 1927
Structure No. 300034007010071
Length: 8' Under Clearance: 2.0'
Facility Carried: VT105
Bridge Type: CONCRETE BOX
Features Intersected: SWAMP
Maintenance: State

Bridge No. 71: Culvert - 1927
Structure No. 300034007110071
Length: 8' Under Clearance: 2.0'
Facility Carried: VT105
Bridge Type: CONCRETE BOX
Features Intersected: SWAMP
Maintenance: State

Bridge No. 72: Culvert - 1927
Structure No. 300034007210071
Length: 8' Under Clearance: 2.0'
Facility Carried: VT105
Bridge Type: CONCRETE BOX
Features Intersected: SWAMP
Maintenance: State

Bridge No. 73: Slab - 1927
Structure No. 300034007310071
Length: 13'; Width: 31.0'
Under Clearance: 3.0'
Facility Carried: VT105
Bridge Type: CONCRETE SLAB
Features Intersected: BROOK
Surface: Bituminous
Maintenance: State

<p>Historic Projects</p> <ul style="list-style-type: none"> Unknown Bituminous Mix Skiny Mix Bituminous Seal Bituminous Concrete Macadam Cold Plane and Bituminous Concrete Concrete Gravel Surface Treated Gravel Plant Mix Reclaimed Base and Bituminous Concrete 	<p>Functional Class</p> <p>1 2 3 4 5 6 7 8 9 10 11 12 13 14 15 16 17 18 19</p> <p>Speed Zones</p> <p>25 30 35 40 45 50 55 60 65</p>	<p>Curves</p> <ul style="list-style-type: none"> curve left curve right <p>Grades</p> <ul style="list-style-type: none"> grade up grade down 	<p>Traffic Counters</p> <p>(counter ID)</p>	<p>Road Widths</p> <p>(ft)</p>	<p>AADT</p> <p>(count)</p>	<p>Crash Locations</p> <ul style="list-style-type: none"> Fatal Injury Property Damage Only Unknown Crash Type 	<p>Mileage by Functional Class By Sheet</p> <p>034-3 6 - Rural - Minor Arterial 4.839</p>	<p>Mileage by Town By Sheet</p> <p>DERBY - v105-1007 4.839 of 4.839</p>	<p>DISTRICT</p> <p>9</p>	<p>TOWN</p> <p>DERBY</p>	<p>1 of 1</p> <p>mile 0.0 to mile 4.839</p> <p>Date: 04/09/13</p>	<p>ROUTE</p> <p>VT-105</p>
--	---	--	--	---------------------------------------	-----------------------------------	---	--	--	---------------------------------	---------------------------------	--	-----------------------------------