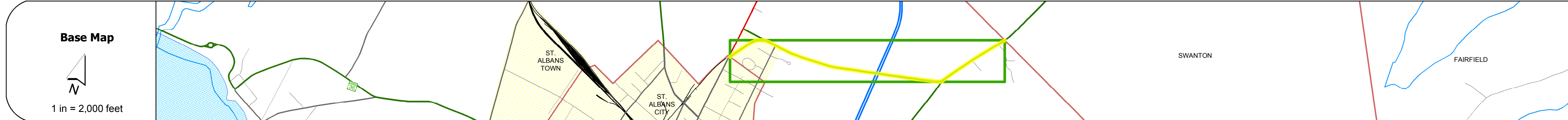
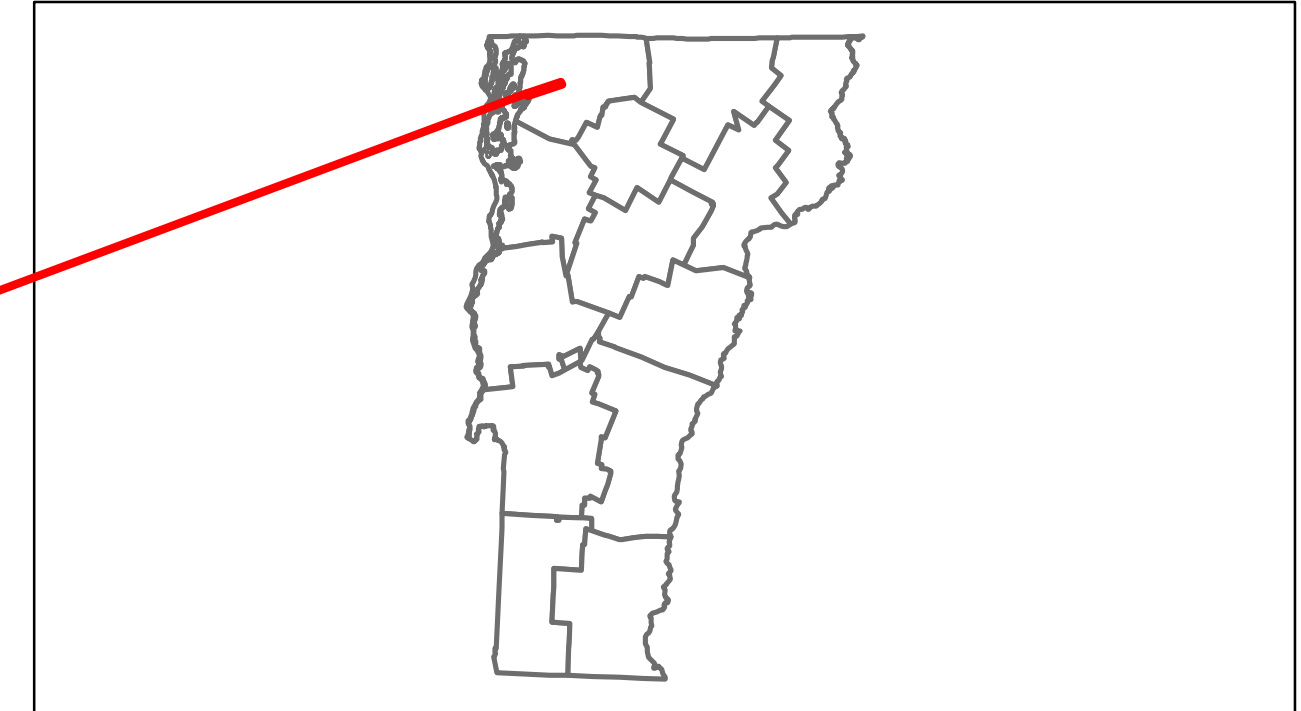


DISTRICT	TOWN	ROUTE
8	ST. ALBANS TOWN	VT-105



DESCRIPTION BLOCK

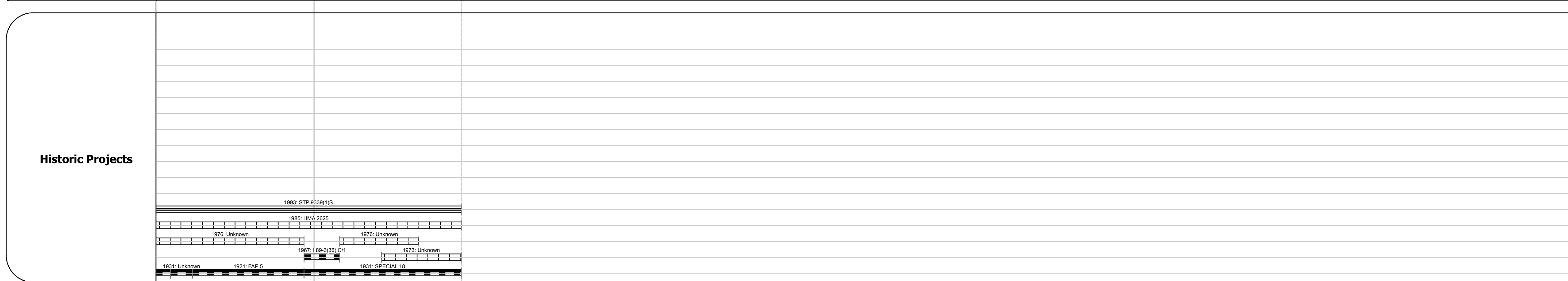
Bridge No. 1: Stringer/multi-beam or girder - 1967
Structure No. 200034000106132
Length: 226' Width: 30.2'
Under Clearance: 16.08'
Facility Carried: VT 00105 ML
Bridge Type: 2SPNCONT.WLDEGRDR
Features Intersected: 1.89 UNDER VT 105
Surface: Bituminous
Maintenance/Ownership: State

Bridge No. 1A: Culvert - 1967
Structure No. 300034001A06131
Length: 6' Under Clearance: 6.0'
Facility Carried: VT105
Bridge Type: ACCOMP
Features Intersected: BROOK
Maintenance: State

Scale: 1in = 2000 FEET	0	1
Travellane	20	
Roadway	28	
Lane Count	2	
Base		
Subbase		

Curves	10	11
--------	----	----

Grades	+5.0	-8.0
--------	------	------




Maintenance Garage	District 8 - Highgate Garage
--------------------	------------------------------

Traffic Counters	S6F521	S6F137
------------------	--------	--------

Functional Class	16	6
------------------	----	---

Speed Zone	20	40
------------	----	----



<p>Historic Projects</p> <ul style="list-style-type: none"> Unknown Bituminous Mix Skiny Mix Bituminous Seal Bituminous Concrete Macadam Cold Plane and Bituminous Concrete Concrete Gravel Surface Treated Gravel Plant Mix Reclaimed Base and Bituminous Concrete 	<p>Functional Class</p> <ul style="list-style-type: none"> 1 - 1 2 - 2 3 - 3 4 - 4 5 - 5 6 - 6 7 - 7 8 - 8 9 - 9 10 - 10 11 - 11 12 - 12 13 - 13 14 - 14 15 - 15 16 - 16 17 - 17 18 - 18 19 - 19 <p>Speed Zones</p> <ul style="list-style-type: none"> 25 30 35 40 45 50 55 60 65 	<p>Curves</p> <ul style="list-style-type: none"> curve left curve right <p>Grades</p> <ul style="list-style-type: none"> grade up grade down 	<p>Traffic Counters</p> <p>(counter ID)</p>	<p>Road Widths</p> <p>(ft)</p>	<p>AADT</p> <p>(count)</p>	<p>Crash Locations</p> <ul style="list-style-type: none"> Fatal Property Damage Only Injury Unknown Crash Type 	<p>Mileage by Functional Class By Sheet</p> <table border="1"> <tr> <td>034-1</td> <td>6 - Rural - Minor Arterial</td> <td>1.658</td> </tr> <tr> <td>034-1</td> <td>16 - Urban - Minor Arterial</td> <td>0.272</td> </tr> </table> <p>Total Mileage: 1.93 mi</p>	034-1	6 - Rural - Minor Arterial	1.658	034-1	16 - Urban - Minor Arterial	0.272	<p>Mileage by Town By Sheet</p> <table border="1"> <tr> <td>ST. ALBANS TOWN - v105-0613</td> <td>1.93 of 1.93</td> </tr> </table> <p>Total Mileage: 1.93 mi</p>	ST. ALBANS TOWN - v105-0613	1.93 of 1.93	<p>DISTRICT</p> <p>8</p>	<p>TOWN</p> <p>ST. ALBANS TOWN</p>	<p>1 of 1</p> <p>mile 0.0 to mile 1.93</p> <p>Date: 04/09/13</p>	<p>ROUTE</p> <p>VT-105</p>
034-1	6 - Rural - Minor Arterial	1.658																		
034-1	16 - Urban - Minor Arterial	0.272																		
ST. ALBANS TOWN - v105-0613	1.93 of 1.93																			