





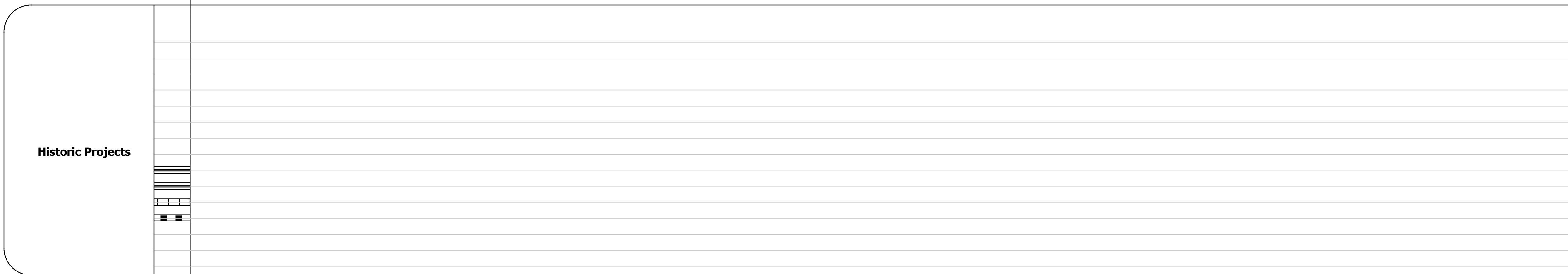

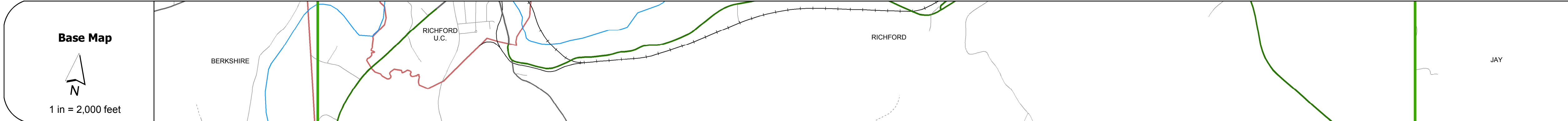
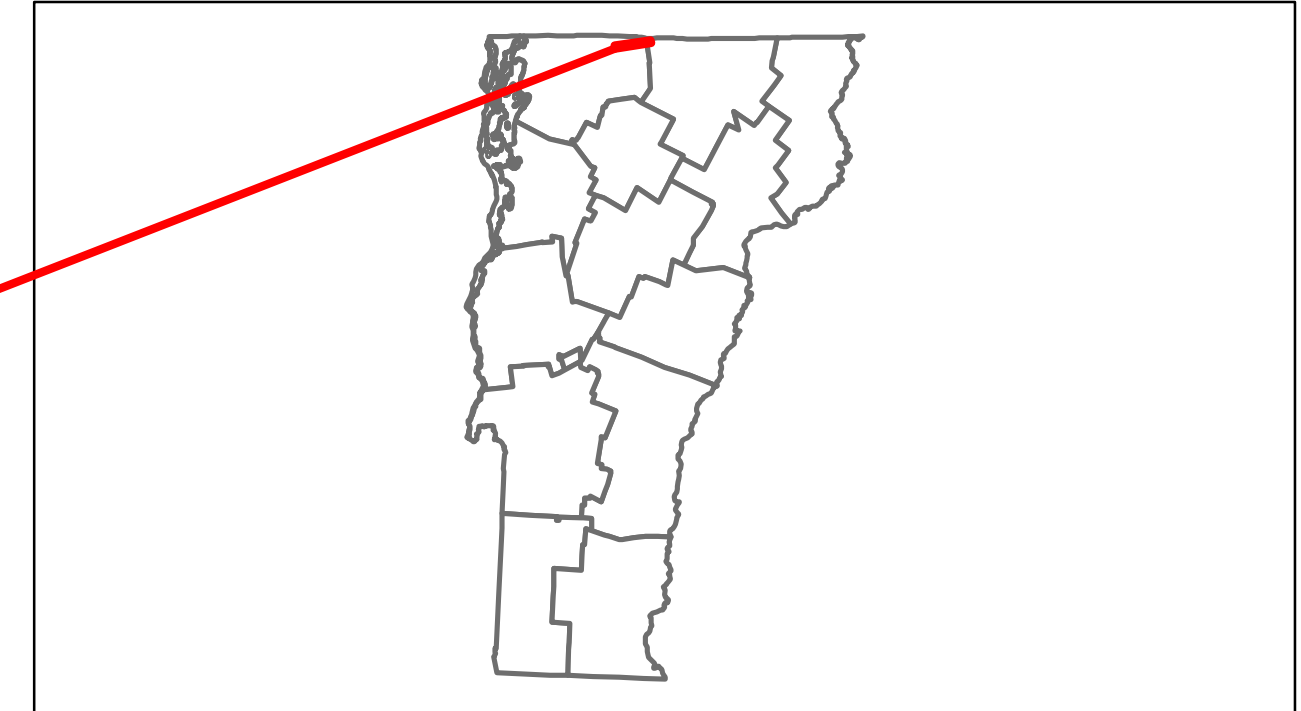


DISTRICT	TOWN	ROUTE
8	RICHFORD	VT-105



**DESCRIPTION BLOCK**

Bridge No. 40; Culvert - 1960  
Structure No. 300034004006111  
Length: 6' Under Clearance: 6.0'  
Facility Carried: VT105  
Bridge Type: CGMPP  
Features Intersected: BROOK  
Maintenance: State

<b>Historic Projects</b> Unknown, Cold Plane and Bituminous Concrete, Bituminous Mix, Concrete, Skiny Mix, Gravel, Bluminous Seal, Surface Treated Gravel, Bluminous Concrete, Plant Mix, Reclaimed Base and Bluminous Concrete, Macadam	<b>Functional Class</b> 1-19, 6-16, Speed Zones: 25, 30, 35, 40, 45, 50, 55, 60, 65	<b>Curves</b> curve left, curve right	<b>Traffic Counters</b> (counter ID)	<b>Road Widths</b> (ft)	<b>AADT</b> (count)	<b>Crash Locations</b> Fatal, Property Damage Only, Injury, Unknown Crash Type	<b>Mileage by Functional Class By Sheet</b> 034-2 6 - Rural - Minor Arterial 0.23	<b>Mileage by Town By Sheet</b> RICHFORD - V105-0611 0.23 of 9.23	<b>DISTRICT</b> 8	<b>TOWN</b> RICHFORD	<b>2 of 2</b> mile 9.0 to mile 9.23 Date: 04/09/13	<b>ROUTE</b> VT-105
							<b>Total Mileage: 0.23 mi</b>					