







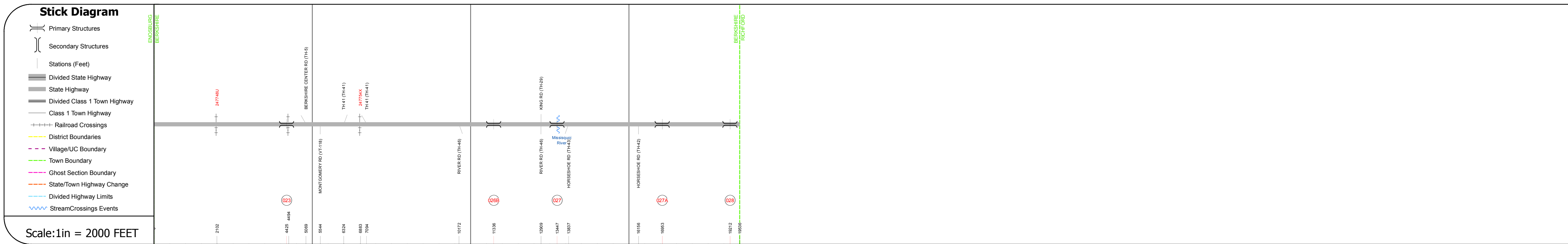
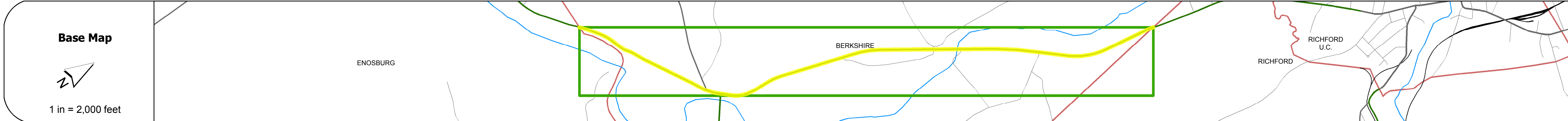
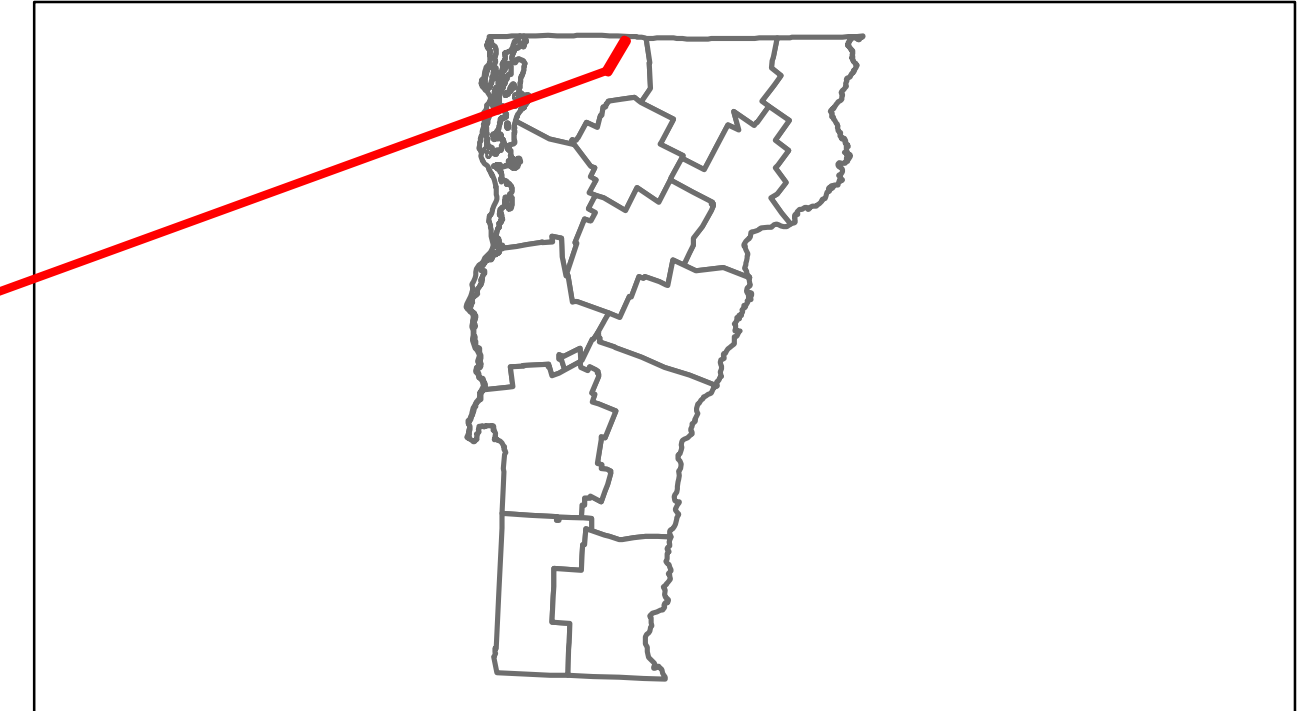


DISTRICT	TOWN	ROUTE
8	BERKSHIRE	VT-105



DESCRIPTION BLOCK

Bridge No. 23: Culvert - 1930  
Structure No. 300034002306021  
Length: 10' Under Clearance: 6.0'  
Facility Carried: VT105  
Bridge Type: RC BOX  
Features Intersected: CATTLE PASS  
Maintenance: State

Bridge No. 26B: Culvert - 1967  
Structure No. 300034026B06021  
Length: 7' Under Clearance: 7.0'  
Facility Carried: VT105  
Bridge Type: CGMPP  
Features Intersected: BROOK  
Maintenance: State

Bridge No. 27: Stringer/multi-beam or girder - 1967  
Structure No. 200034002706022  
Length: 152' Width: 30.0'  
Facility Carried: VT 00105 ML  
Bridge Type: WELDED GIRDER  
Features Intersected: MISSISSQUOI RIVER  
Surface: Bituminous  
Maintenance/Ownership: State

Bridge No. 27A: Culvert - 1967  
Structure No. 300034027A06021  
Length: 9' Under Clearance: 9.0'  
Facility Carried: VT105  
Bridge Type: CGMPP  
Features Intersected: BROOK  
Maintenance: State

Bridge No. 28: Culvert - 1967  
Structure No. 300034002806021  
Length: 6' Under Clearance: 6.0'  
Facility Carried: VT 105  
Bridge Type: ACCMPP  
Features Intersected: BROOK  
Maintenance: State

Historic Projects	Functional Class	Curves	Traffic Counters	Road Widths	AADT	Mileage by Functional Class By Sheet	Mileage by Town By Sheet	DISTRICT	TOWN	1 of 1 mile 0.0 to mile 3.7	ROUTE
<ul style="list-style-type: none"> <li>Unknown</li> <li>Blutinous Mix</li> <li>Skiny Mix</li> <li>Blutinous Seal</li> <li>Blutinous Concrete</li> <li>Blutinous</li> <li>Macadam</li> <li>Cold Plane and Blutinous Concrete</li> <li>Concrete</li> <li>Gravel</li> <li>Surface Treated Gravel</li> <li>Plant Mix</li> <li>Reclaimed Base and Blutinous Concrete</li> </ul>	<ul style="list-style-type: none"> <li>1 - 1</li> <li>2 - 2</li> <li>3 - 3</li> <li>4 - 4</li> <li>5 - 5</li> <li>6 - 6</li> <li>7 - 7</li> <li>8 - 8</li> <li>9 - 9</li> <li>10 - 10</li> <li>11 - 11</li> <li>12 - 12</li> <li>13 - 13</li> <li>14 - 14</li> <li>15 - 15</li> <li>16 - 16</li> <li>17 - 17</li> <li>18 - 18</li> <li>19 - 19</li> </ul>	<ul style="list-style-type: none"> <li>curve left</li> <li>curve right</li> </ul>	<ul style="list-style-type: none"> <li>counter ID</li> </ul>	<ul style="list-style-type: none"> <li>(ft)</li> </ul>	<ul style="list-style-type: none"> <li>(count)</li> </ul>	<ul style="list-style-type: none"> <li>034-1 6 - Rural - Minor Arterial 3.7</li> </ul>	<ul style="list-style-type: none"> <li>BERKSHIRE - V105-0602 3.7 of 3.7</li> </ul>	8	BERKSHIRE	Date: 04/09/13	VT-105
						Total Mileage: 3.7 mi	Total Mileage: 3.7 mi				