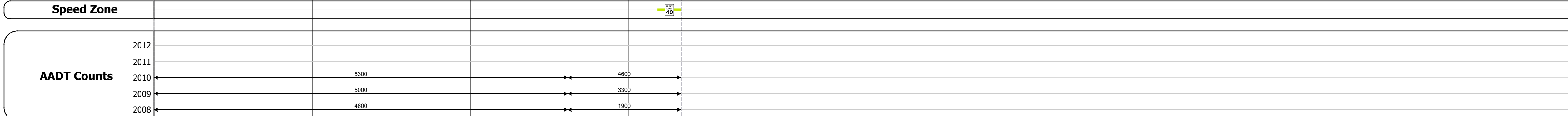




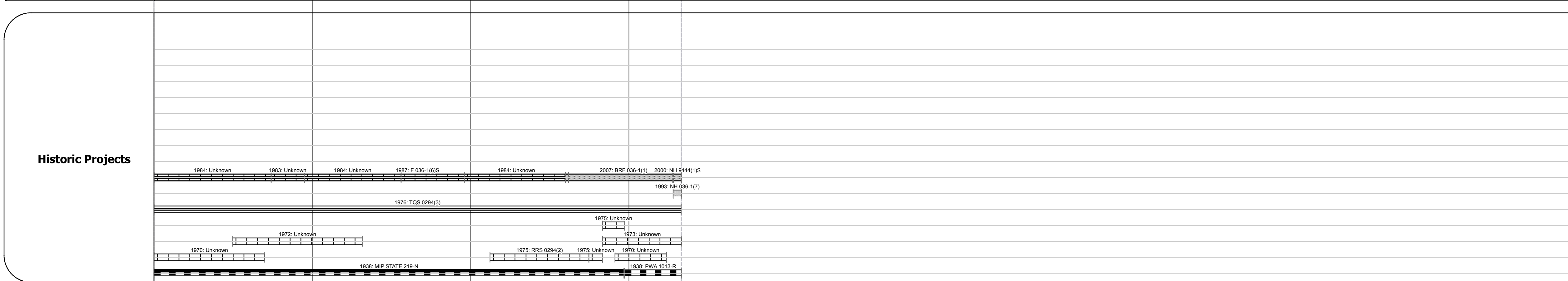


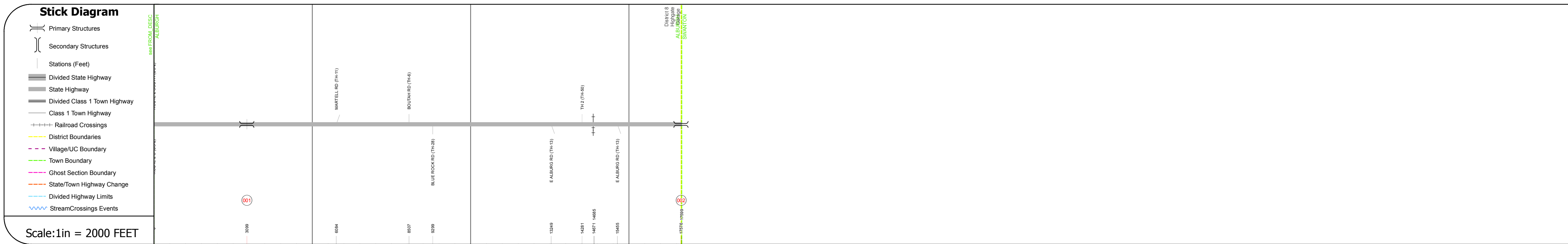
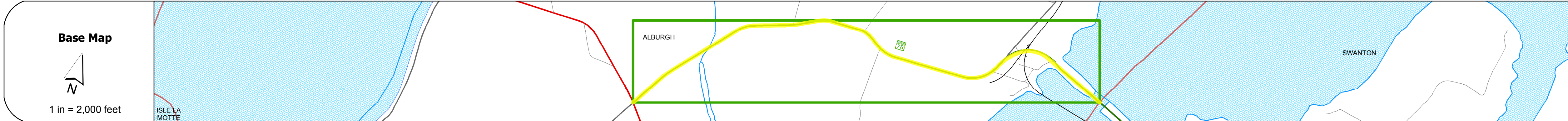
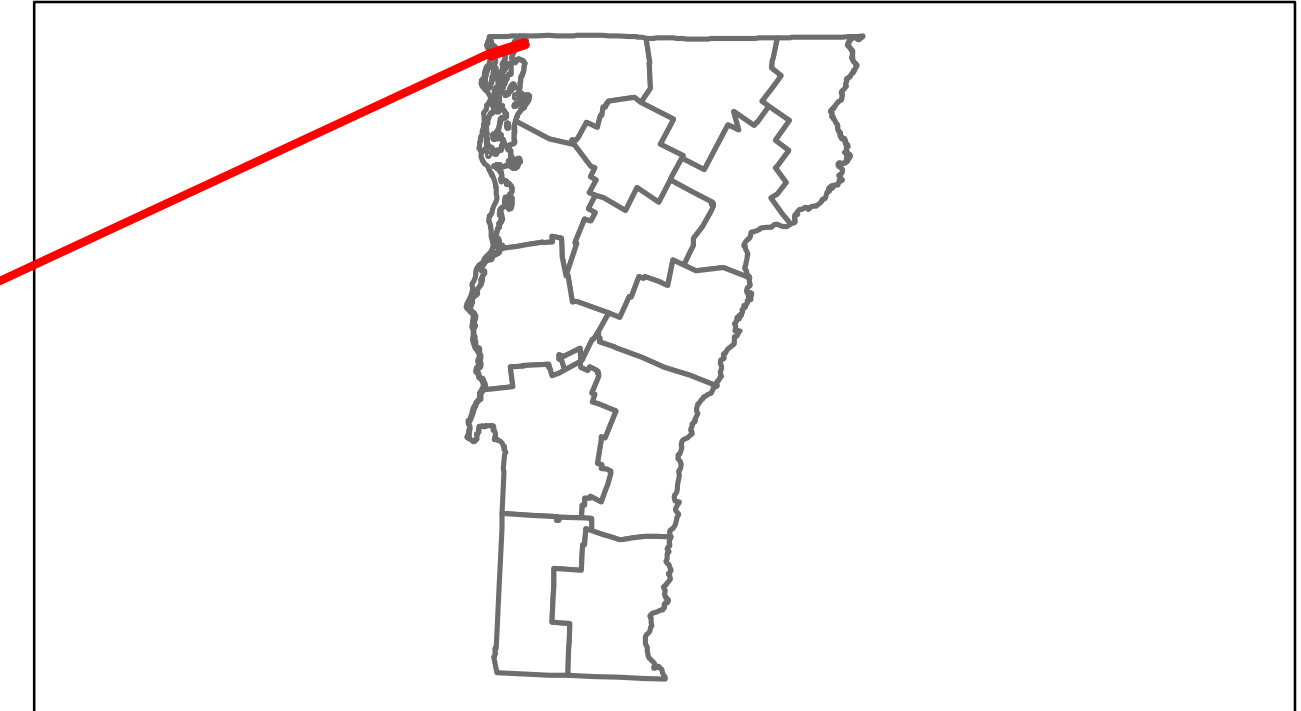


DISTRICT	TOWN	ROUTE
8	ALBURGH	VT-78



DESCRIPTION BLOCK	
Bridge No. 1: Stringer/multi-beam or girder - 1938 Structure No. 20003600107012 Length: 59'; Width: 28.3' Facility Carried: VT 00078 ML Bridge Type: ROLLED BEAM Features Intersected: MUD CREEK Surface: Bituminous Maintenance/Ownership: State	
Bridge No. 2: Stringer/multi-beam or girder - 2007 Structure No. 20003600207012 Length: 3586'; Width: 42.3' Facility Carried: VT 00078 ML Bridge Type: 23 SP WELDED PLT GRD Features Intersected: MISSISSQUOI BAY Surface: Bituminous Maintenance/Ownership: State	

<b>Historic Projects</b> Unknown, Cold Plane and Bituminous Concrete, Concrete, Skiny Mix, Gravel, Surface Treated Gravel, Bituminous Concrete, Bituminous, Macadam, Recycled Base and Bituminous Concrete, Plant Mix	<b>Functional Class</b> 1-19, 2-19, 3-19, 4-19, 5-19, 6-19, 7-19, 8-19, 9-19, 10-19, 11-19, 12-19, 13-19, 14-19, 15-19, 16-19, 17-19, 18-19, 19-19	<b>Curves</b> curve left, curve right	<b>Traffic Counters</b> (counter ID)	<b>Road Widths</b> (ft)	<b>AADT</b> (count)	<b>Crash Locations</b> Fatal, Property Damage Only, Injury, Unknown Crash Type	<b>Mileage by Functional Class By Sheet</b> 036-1 2 - Rural - Principal Arterial 3.329	<b>Mileage by Town By Sheet</b> ALBURGH - V078-0701 3.333 of 3.333	<b>DISTRICT</b> 8	<b>TOWN</b> ALBURGH	<b>1 of 1</b> mile 0.0 to mile 3.333 Date: 04/08/13	<b>ROUTE</b> VT-78
Total Mileage: 3.333 mi							Total Mileage: 3.333 mi					