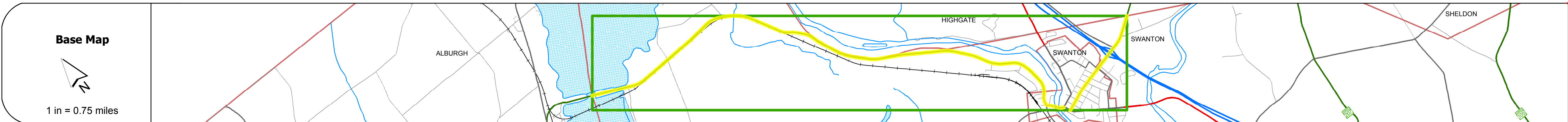
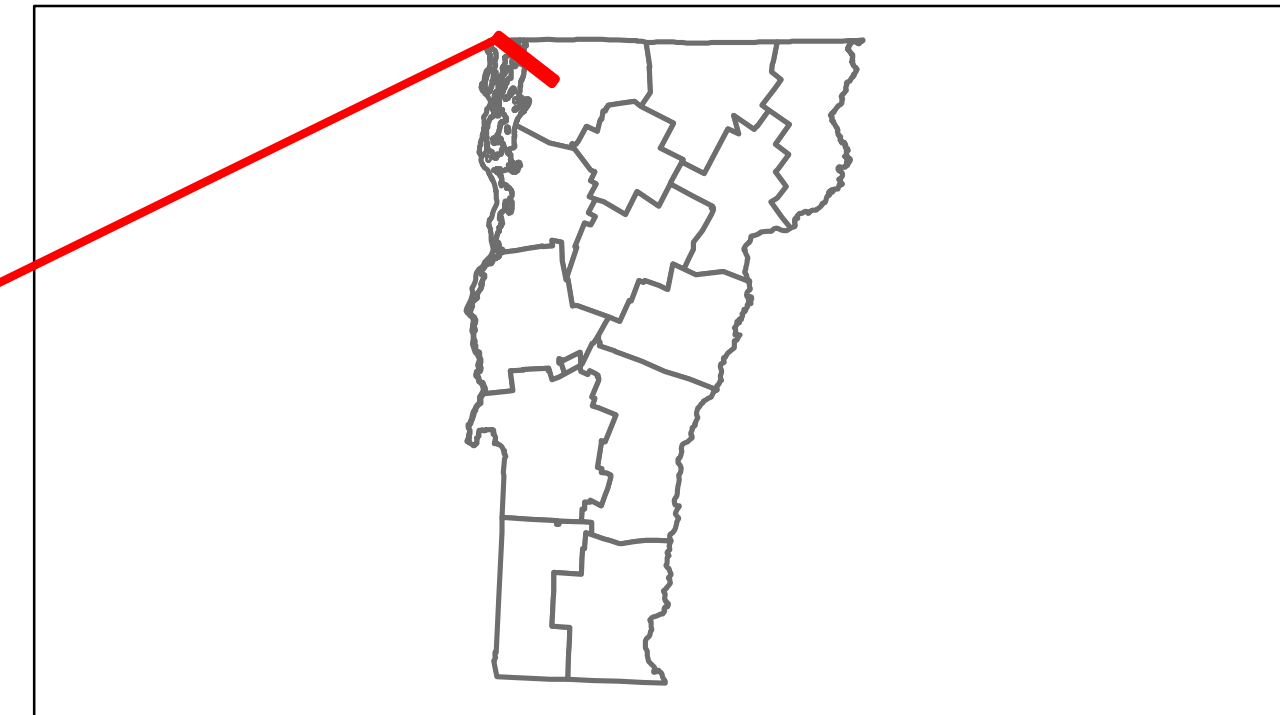


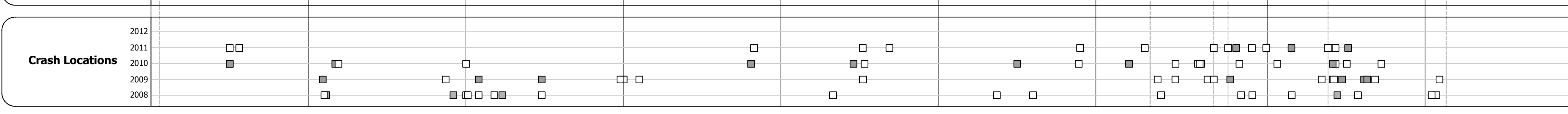
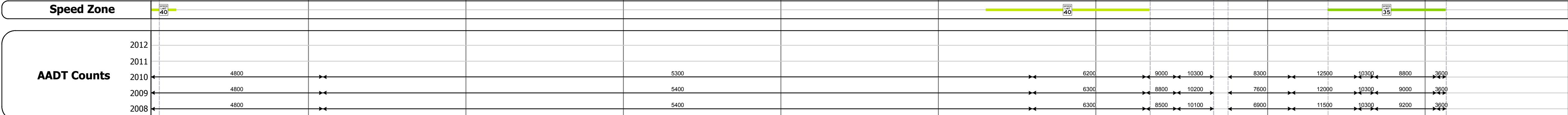



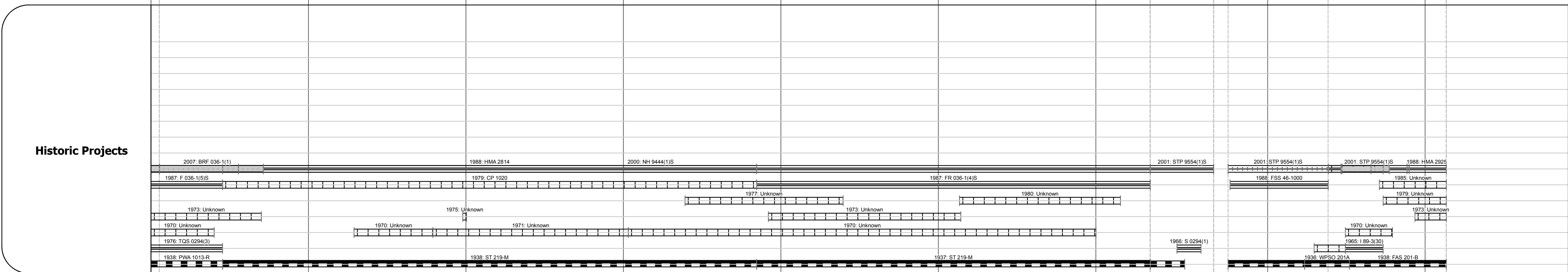

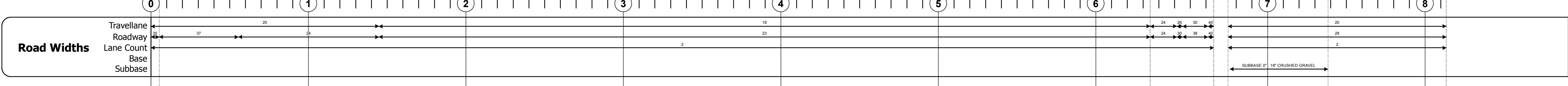
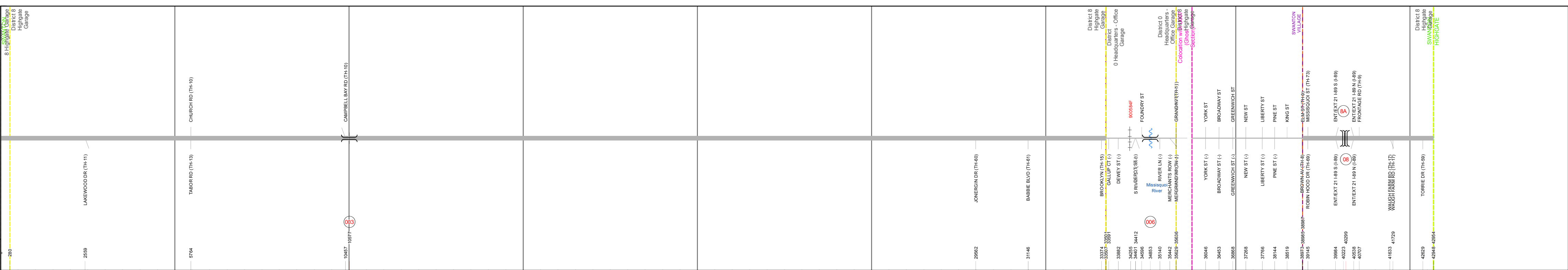
DISTRICT	TOWN	ROUTE
8	SWANTON	VT-78



Stick Diagram

- Primary Structures
- Secondary Structures
- Stations (Feet)
- Divided State Highway
- State Highway
- Divided Class 1 Town Highway
- Class 1 Town Highway
- Railroad Crossings
- District Boundaries
- Village/UC Boundary
- Town Boundary
- Ghost Section Boundary
- State/Town Highway Change
- Divided Highway Limits
- Stream Crossings Events

Scale: 1in = 2000 FEET



DESCRIPTION BLOCK

Bridge No. 3: Culvert - 1975
Structure No. 300036000306151
Length: 14' Under Clearance: 8.42'
Facility Carried: VT 78
Bridge Type: CGMPPA
Features Intersected: CHARCOAL CREEK
Maintenance: State

Bridge No. 6: Stringer/multi-beam or girder - 1966
Structure No. 200036000606152
Length: 302' Width: 40.0'
Facility Carried: VT 00078 ML
Bridge Type: CONT. ROLLED BEAM
Features Intersected: MISSISQUOI RIVER
Surface: Bituminous
Maintenance/Ownership: Town

Bridge No. 8A: Stringer/multi-beam or girder - 1964
Structure No. 200089098506152
Length: 162' Height: 0.0' Weight Limit: 0
Facility Carried: 1 00089 ML
Bridge Type: 3 SPAN ROLLED BEAM
Features Intersected: 1 89 OVER VT 78

Bridge No. 8: Stringer/multi-beam or girder - 1964
Structure No. 200089098606152
Length: 162' Height: 0.0' Weight Limit: 0
Facility Carried: 1 00089 ML
Bridge Type: 3 SPAN ROLLED BEAM
Features Intersected: 1 89 OVER VT 78

<p>Historic Projects</p> <ul style="list-style-type: none"> Unknown Bituminous Mix Skiny Mix Bituminous Seal Bituminous Concrete Macadam Cold Plane and Bituminous Concrete Concrete Gravel Surface Treated Gravel Plant Mix Reclaimed Base and Bituminous Concrete 	<p>Functional Class</p> <ul style="list-style-type: none"> 1 - 1 2 - 2 3 - 3 4 - 4 5 - 5 6 - 6 7 - 7 8 - 8 9 - 9 10 - 10 11 - 11 12 - 12 13 - 13 14 - 14 15 - 15 16 - 16 17 - 17 18 - 18 19 - 19 <p>Speed Zones</p> <ul style="list-style-type: none"> 25 30 35 40 45 50 55 60 65 	<p>Curves</p> <ul style="list-style-type: none"> curve left curve right <p>Grades</p> <ul style="list-style-type: none"> grade up grade down 	<p>Traffic Counters</p> <p>(counter ID)</p>	<p>Road Widths</p> <p>(ft)</p>	<p>AADT</p> <p>(count)</p>	<p>Crash Locations</p> <ul style="list-style-type: none"> Fatal Injury Property Damage Only Unknown Crash Type 	<p>Mileage by Functional Class By Sheet</p> <p>036-1 2 - Rural - Principal Arterial 7.709 0296 7 - Rural - Major Collector 0.425</p>	<p>Mileage by Town By Sheet</p> <p>SWANTON - V078-0615 8.135 of 8.135</p>	<p>DISTRICT</p> <p>8</p>	<p>TOWN</p> <p>SWANTON</p>	<p>1 of 1</p> <p>mile 0.0 to mile 8.135</p> <p>Date: 04/08/13</p>	<p>ROUTE</p> <p>VT-78</p>
							<p>Total Mileage: 8.135 mi</p>		<p>Total Mileage: 8.135 mi</p>			