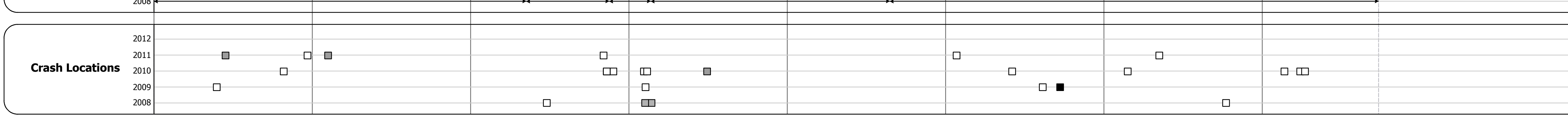
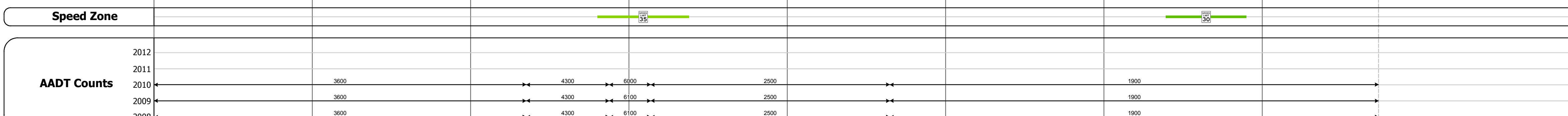


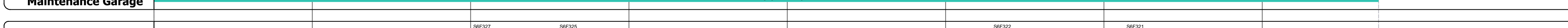

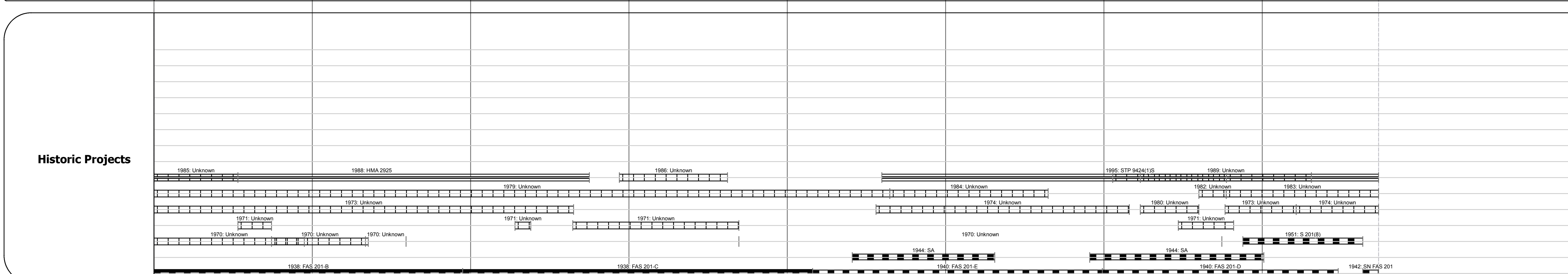
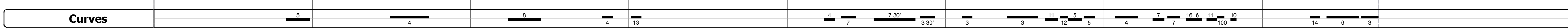
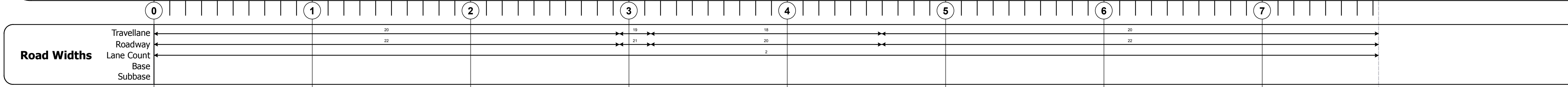
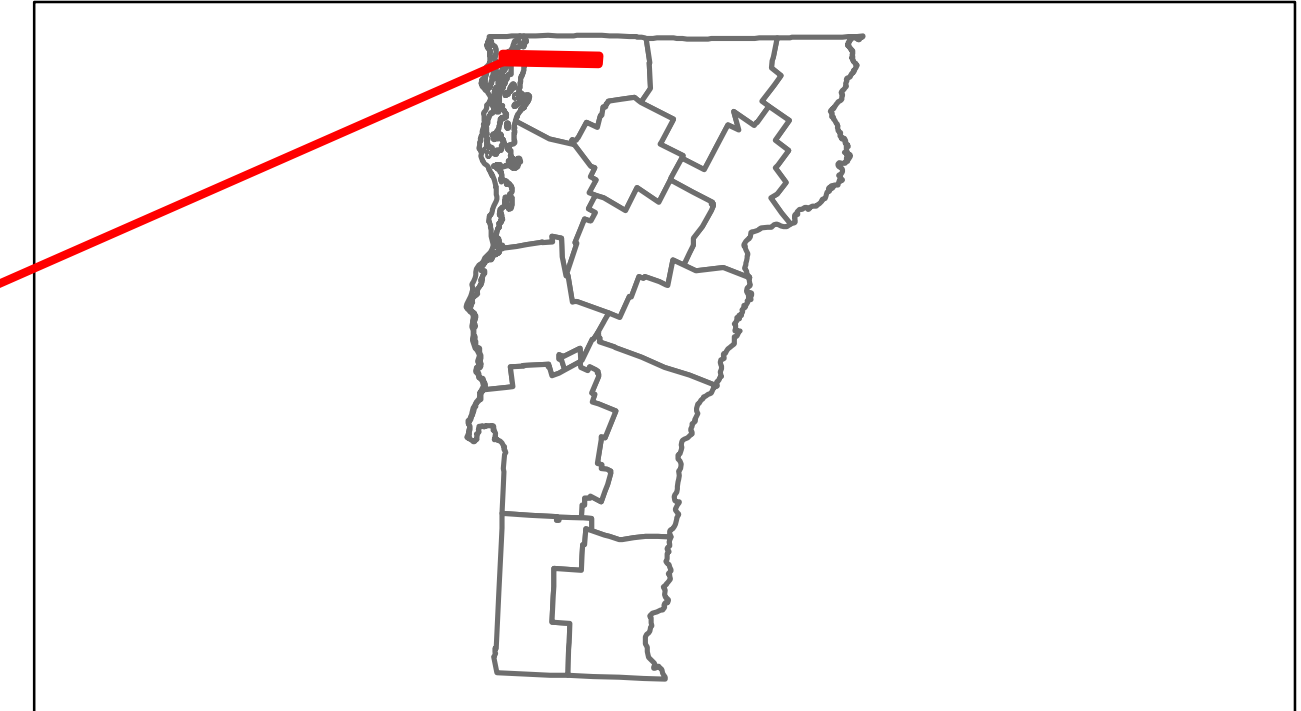


DISTRICT	TOWN	ROUTE
8	HIGHGATE	VT-78



DESCRIPTION BLOCK

Historic Projects Unknown, Cold Plane and Bituminous Concrete, Concrete, Skiny Mix, Gravel, Bituminous Seal, Surface Treated Gravel, Bituminous Concrete, Bituminous, Macadam, Reclaimed Base and Bituminous Concrete, Plant Mix	Functional Class 1-19, 25-65 Speed Zones 25, 30, 35, 40, 45, 50, 55, 60, 65	Curves curve left, curve right Grades grade up, grade down	Traffic Counters (counter ID)	Road Widths (ft)	AADT (count) Crash Locations Fatal, Injury, Property Damage Only, Unknown Crash Type	Mileage by Functional Class By Sheet 0296 7 - Rural - Major collector 7.735	Mileage by Town By Sheet HIGHGATE - V078-0609 7.735 of 7.735	DISTRICT 8	TOWN HIGHGATE	1 of 1 mile 0.0 to mile 7.735 Date: 04/08/13	ROUTE VT-78
						Total Mileage: 7.735 mi					