









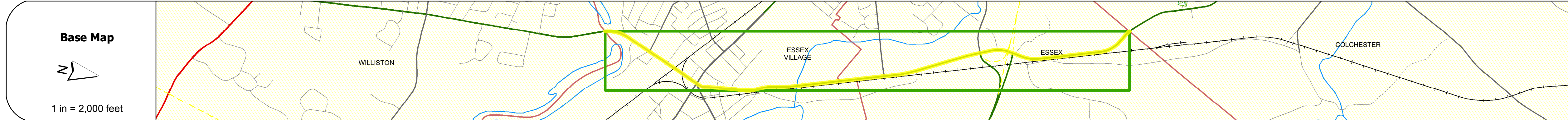
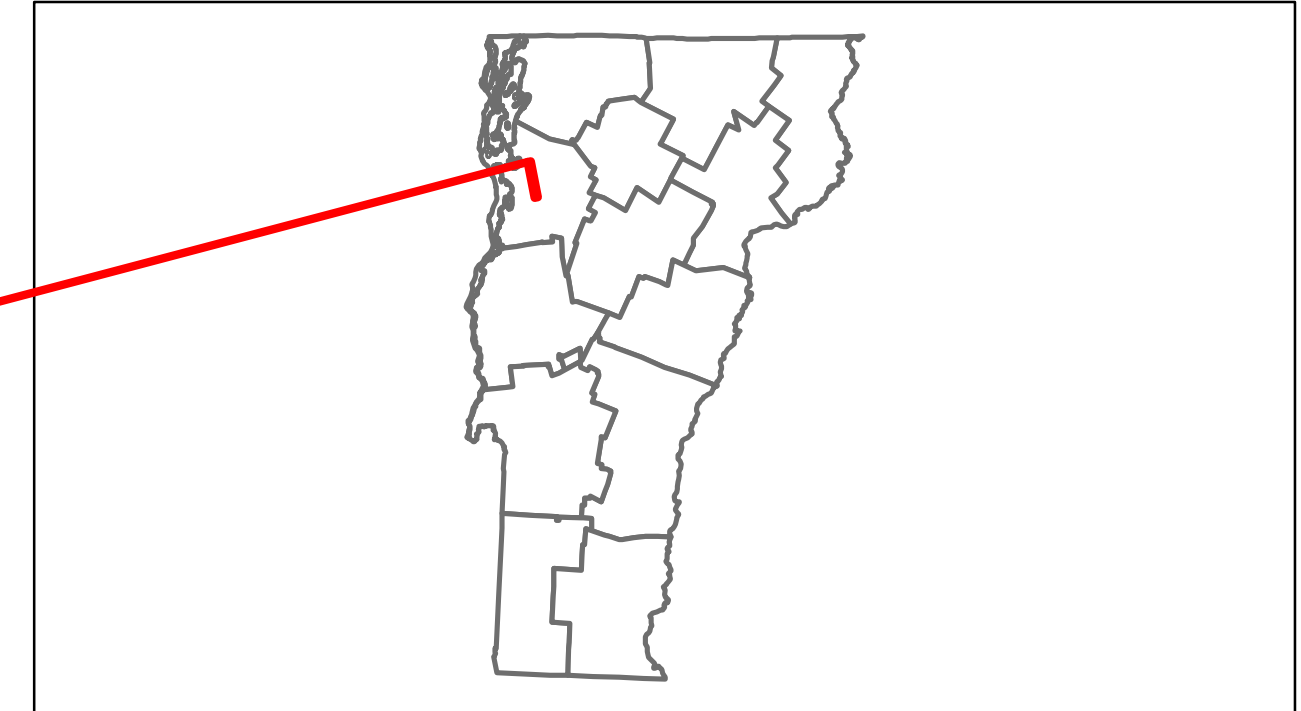


DISTRICT	TOWN	ROUTE
5	ESSEX	VT-2A



DESCRIPTION BLOCK

Bridge No. 8A: Culvert - 1919  
Structure No. 300207008A04061  
Length: 45' Under Clearance: 9.0'  
Facility Carried: VT2A  
Bridge Type: STEEL CULVERT  
Features Intersected: HYDRO PENSTOCK  
Maintenance: State

Bridge No. 9: Culvert - 1936  
Structure No. 30530000904061  
Length: 15' Under Clearance: 11.0'  
Facility Carried: VT2A  
Bridge Type: R. C. BOX  
Features Intersected: INDIAN BROOK  
Maintenance: State

Bridge No. 11: Culvert - 1934  
Structure No. 300207001104061  
Length: 8' Under Clearance: 6.0'  
Facility Carried: VT2A  
Bridge Type: RC BOX  
Features Intersected: BROOK  
Maintenance: State

<b>Historic Projects</b> Unknown, Bituminous Mix, Skiny Mix, Bituminous Seal, Bituminous Concrete, Reclaimed Base and Bituminous Concrete, Cold Plane and Bituminous Concrete, Concrete, Gravel, Surface Treated Gravel, Plant Mix, Reclaimed Base and Bituminous Concrete	<b>Functional Class</b> 1-19 <b>Speed Zones</b> 25, 30, 35, 40, 45, 50, 55, 60, 65	<b>Curves</b> curve left, curve right <b>Grades</b> grade up, grade down	<b>Traffic Counters</b> (counter ID)	<b>Road Widths</b> (ft)	<b>AADT</b> (count)	<b>Crash Locations</b> Fatal, Injury, Property Damage Only, Unknown Crash Type	<b>Mileage by Functional Class By Sheet</b> 5300 16 - Urban - Minor Arterial 3.5	<b>Mileage by Town By Sheet</b> ESSEX - V002A0406 3.5 of 3.5	<b>DISTRICT</b> 5	<b>TOWN</b> ESSEX	<b>1 of 1</b> mile 0.0 to mile 3.5 Date: 04/09/13	<b>ROUTE</b> VT-2A
							<b>Total Mileage: 3.5 mi</b>		<b>Total Mileage: 3.5 mi</b>			