
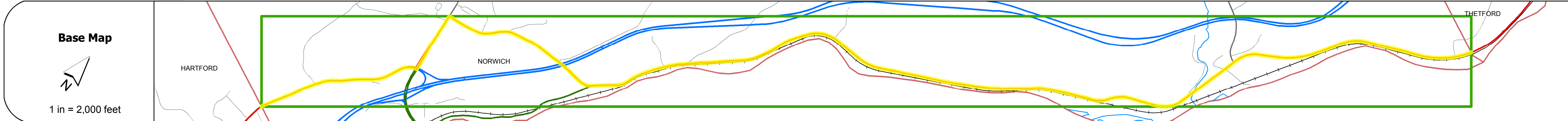
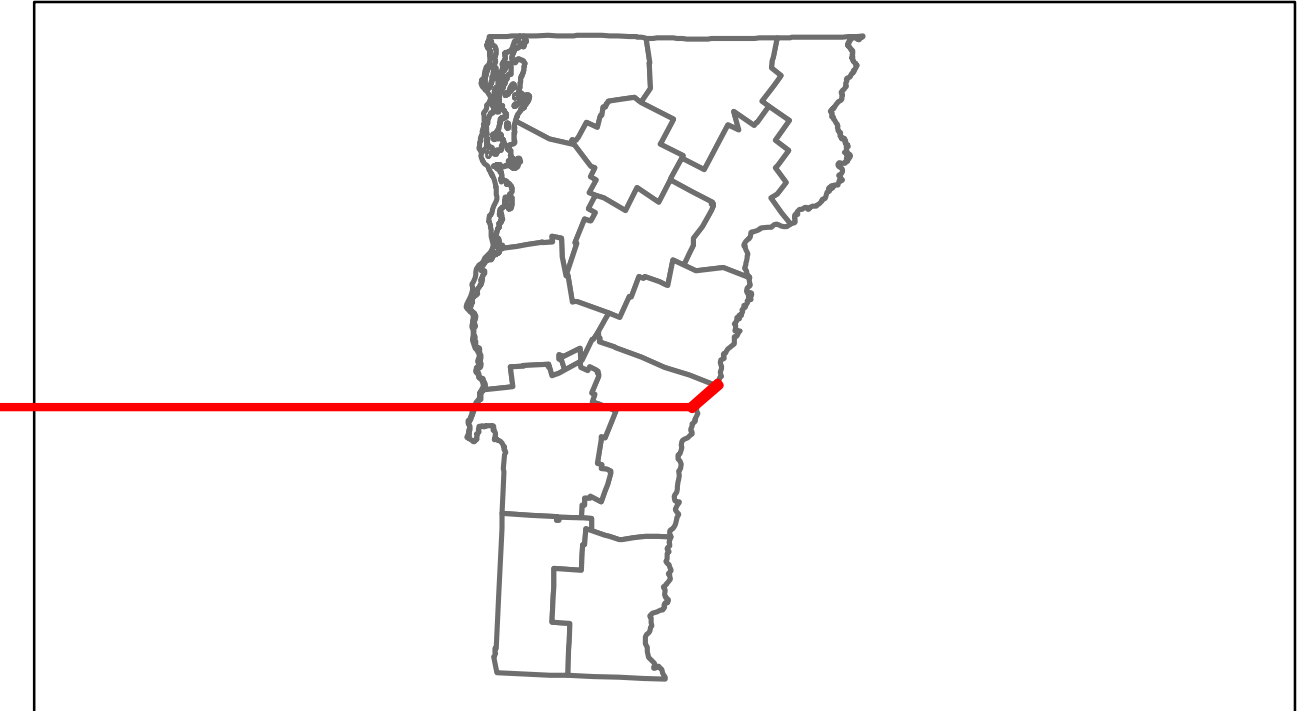


DISTRICT	TOWN	ROUTE
4	NORWICH	US-5




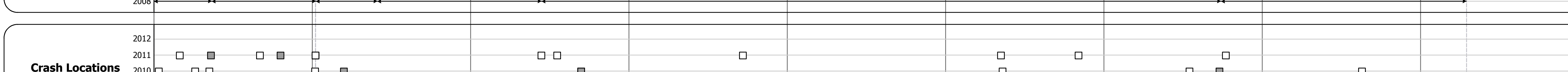



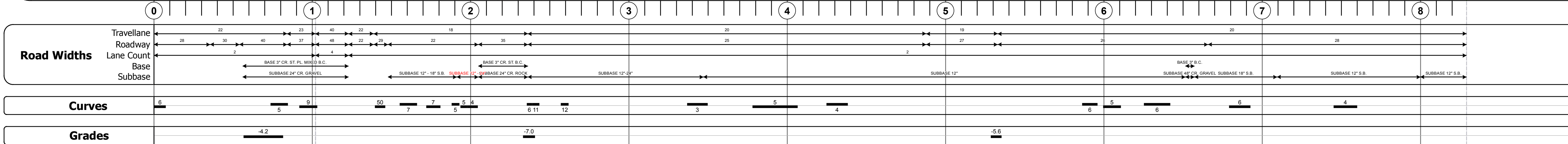
DESCRIPTION BLOCK

Bridge No. 78: Culvert - 1968
Structure No. 300113007814111
Length: 17' Under Clearance: 14.0'
Facility Carried: US5
Bridge Type: R. C. BOX CULVERT
Features Intersected: BLOODY BROOK
Maintenance: State

Bridge No. 78B: Stringer/multi-beam or girder - 1968
Structure No. 200091049S14112
Length: 137'; Height: 0.0' Weight Limit: 0
Facility Carried: 1 00091 ML
Bridge Type: WELDED PLATE GIRDER
Features Intersected: 1 91 OVER U.S.5

Bridge No. 78B1: Stringer/multi-beam or girder - 1968
Structure No. 200091049N14112
Length: 137'; Height: 0.0' Weight Limit: 0
Facility Carried: 1 00091 ML
Bridge Type: PLATE GIRDER
Features Intersected: 1 91 OVER U.S.5

Bridge No. 81: Stringer/multi-beam or girder - 1937
Structure No. 200113008114112
Length: 256'; Width: 28.5'
Facility Carried: US 00005 ML
Bridge Type: 3 SP CONT WLD PL GRD
Features Intersected: OMPOMPANOOUSUC RIVER
Surface: Bituminous
Maintenance/Ownership: State



<p>Historic Projects</p> <ul style="list-style-type: none"> Unknown Bituminous Mix Skiny Mix Bituminous Seal Bituminous Concrete Macadam Cold Plane and Bituminous Concrete Concrete Gravel Surface Treated Gravel Plant Mix Reclaimed Base and Bituminous Concrete 	<p>Functional Class</p> <ul style="list-style-type: none"> 1 - 19 2 - 19 3 - 19 4 - 19 5 - 19 6 - 19 7 - 19 8 - 19 9 - 19 10 - 19 11 - 19 12 - 19 13 - 19 14 - 19 15 - 19 16 - 19 17 - 19 	<p>Curves</p> <ul style="list-style-type: none"> curve left curve right 	<p>Traffic Counters</p> <p>(counter ID)</p>	<p>Road Widths</p> <p>(ft)</p>	<p>AADT</p> <p>(count)</p>	<p>Crash Locations</p> <ul style="list-style-type: none"> Fatal Property Damage Only Injury Unknown Crash Type 	<p>Mileage by Functional Class By Sheet</p> <p>0113 7 - Rural - Major collector 8.29</p>	<p>Mileage by Town By Sheet</p> <p>NORWICH - U005-1411 8.29 of 8.29</p>	<p>DISTRICT</p> <p>4</p>	<p>TOWN</p> <p>NORWICH</p>	<p>1 of 1</p> <p>mile 0.0 to mile 8.29</p> <p>Date: 04/08/13</p>	<p>ROUTE</p> <p>US-5</p>
--	---	--	--	---------------------------------------	-----------------------------------	---	---	--	---------------------------------	-----------------------------------	---	---------------------------------