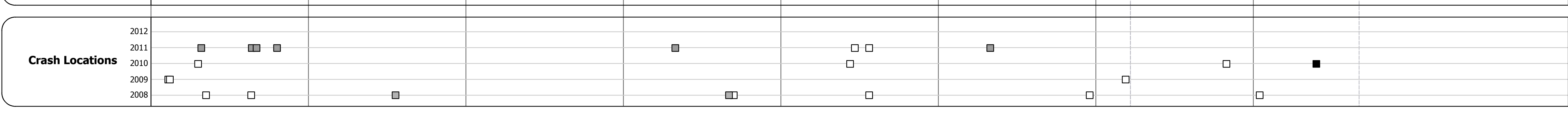
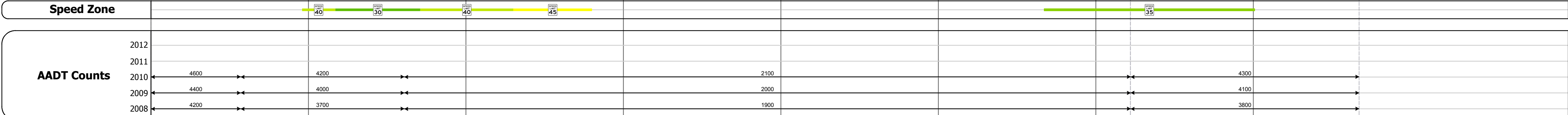



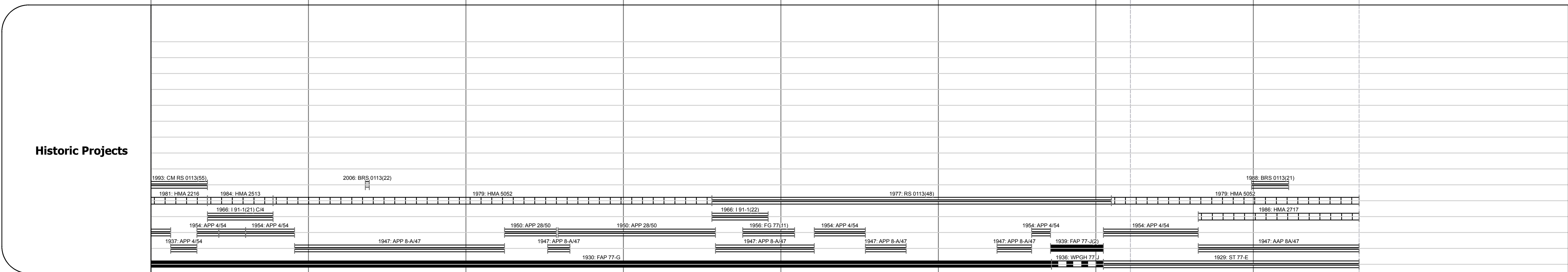

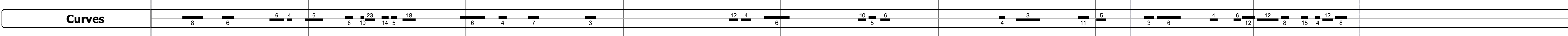
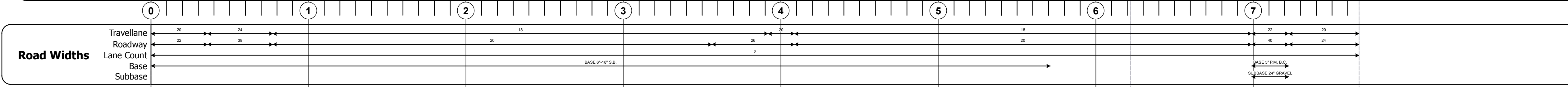
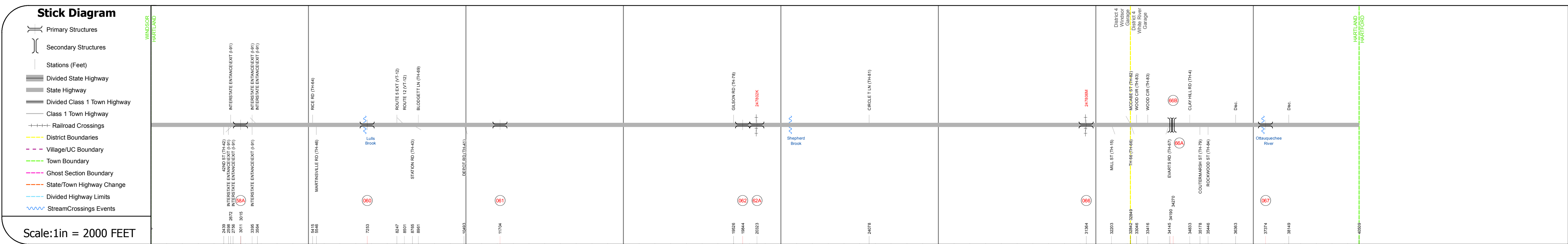
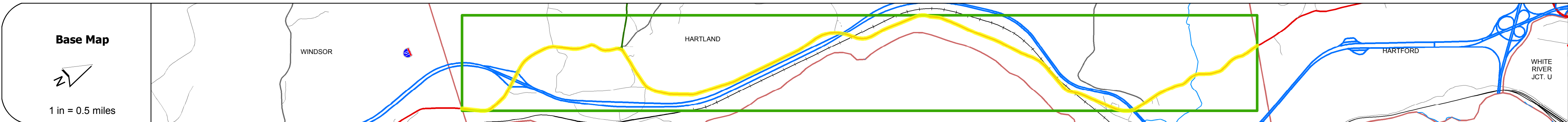
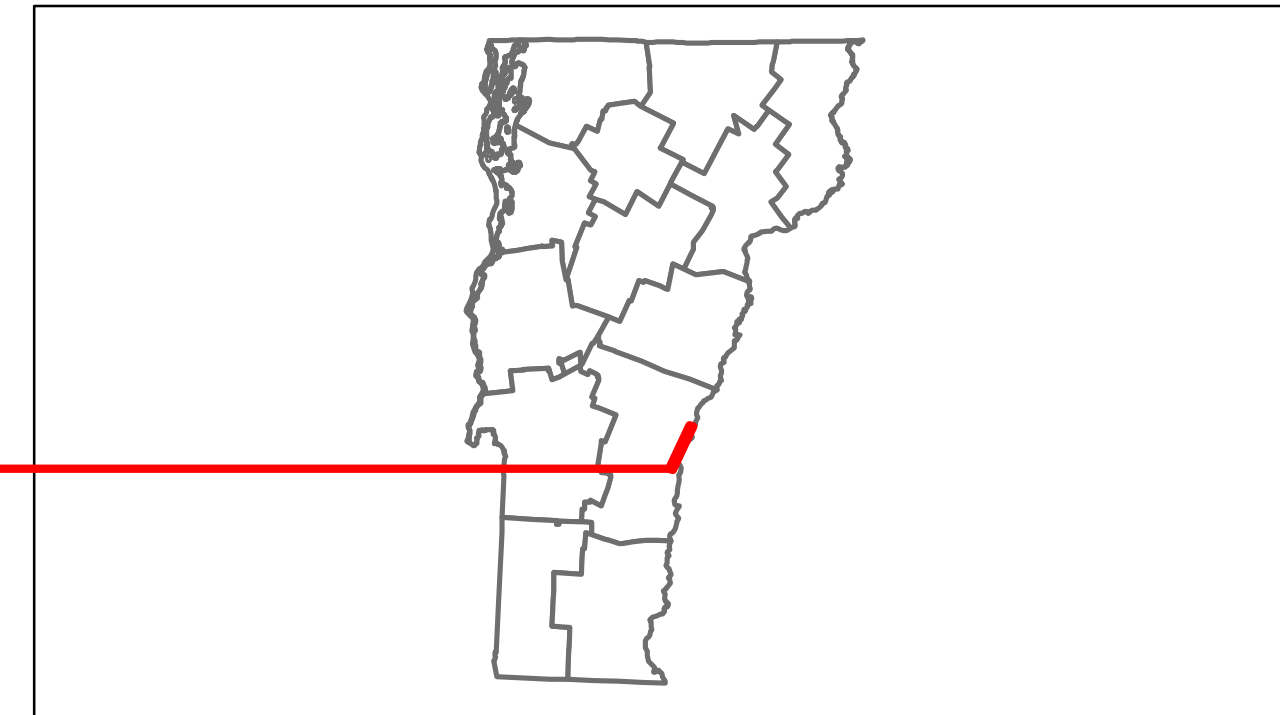


Please Note: Errors and Omissions May Exist.
Contact the VTrans Mapping Unit with questions or concerns.

DISTRICT	TOWN	ROUTE
4	HARTLAND	US-5



DESCRIPTION BLOCK

Bridge No. 58A: Stringer/multi-beam or girder - 1965
Structure No. 200113058A14092
Length: 220', Width: 29.9'
Under Clearance: 16.58'
Facility Carried: US 00005 ML
Bridge Type: 4 SP CONT ROLLED BM
Features Intersected: 1.91 UNDER US 5
Surface: Bituminous
Maintenance/Ownership: State

Bridge No. 60: Stringer/multi-beam or girder - 2006
Structure No. 200113006014092
Length: 144', Width: 33.0'
Facility Carried: US 00005 ML
Bridge Type: CURVED WELDED GIRDER
Features Intersected: LULLS BROOK
Surface: Bituminous
Maintenance/Ownership: State

Bridge No. 61: Culvert - 1930
Structure No. 300113006114091
Length: 12' Under Clearance: 6.0'
Facility Carried: US 5
Bridge Type: R. C. BOX CULVERT
Features Intersected: BROOK
Maintenance: State

Bridge No. 62: Stringer/multi-beam or girder - 1965
Structure No. 200113006214092
Length: 375', Width: 30.8'
Under Clearance: 16.33'
Facility Carried: US 00005 ML
Bridge Type: 5 SP ROLLED BEAM
Features Intersected: 1.91 UNDER US 5
Surface: Bituminous
Maintenance/Ownership: State

Bridge No. 62A: Stringer/multi-beam or girder - 1955
Structure No. 200113062A14092
Length: 99', Width: 29.6'
Under Clearance: 22.25'
Facility Carried: US 00005 ML
Bridge Type: ROLLED BEAM
Features Intersected: US 5 OVER NECRR
Surface: Bituminous
Maintenance/Ownership: State

Bridge No. 66: Stringer/multi-beam or girder - 1936
Structure No. 200113006614092
Length: 222', Width: 24.0'
Under Clearance: 19.17'
Facility Carried: US 00005 ML
Bridge Type: 3 SP ROLLED BEAM
Features Intersected: US 5 OVER NECRR
Surface: Bituminous
Maintenance/Ownership: State

Bridge No. 66A: Stringer/multi-beam or girder - 1966
Structure No. 2000910366A14092
Length: 173', Height: 0.0' Weight Limit: 0
Facility Carried: 1.00091 ML
Bridge Type: 3 SP CONT GIRDER
Features Intersected: 1.91 OVER US 5

Bridge No. 66B: Stringer/multi-beam or girder - 1966
Structure No. 2000910366B14092
Length: 173', Height: 0.0' Weight Limit: 0
Facility Carried: 1.00091 ML
Bridge Type: 3 SP CONT GIRDER
Features Intersected: 1.91 OVER US 5

Bridge No. 67: Stringer/multi-beam or girder - 1988
Structure No. 200113006714092
Length: 220', Width: 38.7'
Facility Carried: US 00005 ML
Bridge Type: 2 SP CONT CURVE GRD
Features Intersected: OTTAUQUECHEE RIVER
Surface: Bituminous
Maintenance/Ownership: State

<p>Historic Projects</p> <ul style="list-style-type: none"> Unknown Concrete Skippy Mix Blumious Seal Blumious Concrete Macadam Cold Plane and Blumious Concrete Gravel Surface Treated Gravel Plant Mix Reclaimed Base and Blumious Concrete 	<p>Functional Class</p> <ul style="list-style-type: none"> 1 2 3 4 5 6 7 8 9 10 11 12 13 14 15 16 17 18 19 	<p>Curves</p> <ul style="list-style-type: none"> curve left curve right 	<p>Traffic Counters</p> <p>(counter ID)</p>	<p>Road Widths</p> <p>(ft)</p>	<p>AADT</p> <p>(count)</p>	<p>Crash Locations</p> <ul style="list-style-type: none"> Fatal Injury Property Damage Only Unknown Crash Type 	<p>Mileage by Functional Class By Sheet</p> <p>0113 7 - Rural - Major collector 7.672</p>	<p>Mileage by Town By Sheet</p> <p>HARTLAND - U005-1409 7.672 of 7.672</p>	<p>DISTRICT</p> <p>4</p>	<p>TOWN</p> <p>HARTLAND</p>	<p>1 of 1</p> <p>mile 0.0 to mile 7.672</p> <p>Date: 04/08/13</p>	<p>ROUTE</p> <p>US-5</p>
---	--	--	--	---------------------------------------	-----------------------------------	---	--	---	---------------------------------	------------------------------------	--	---------------------------------