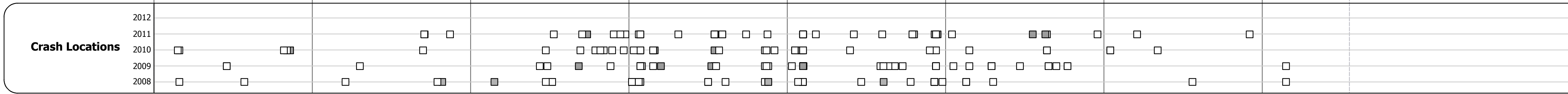
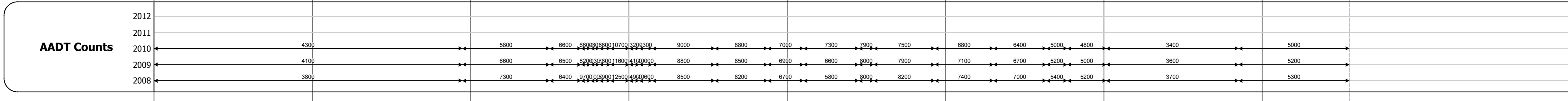


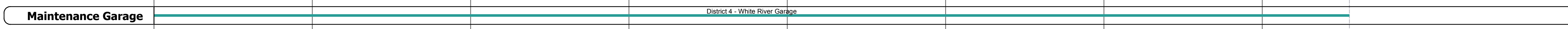

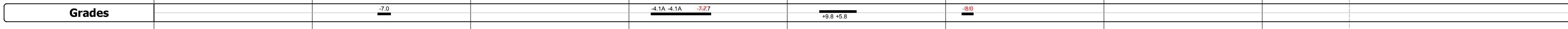

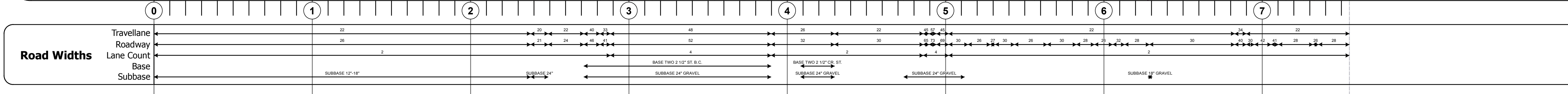
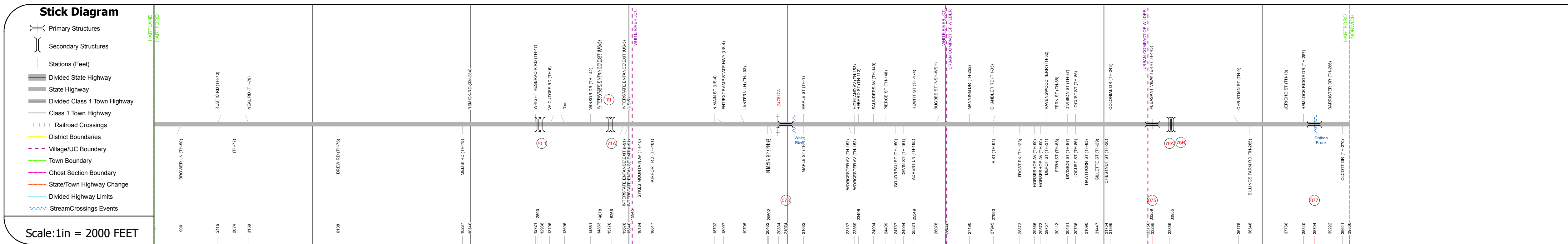
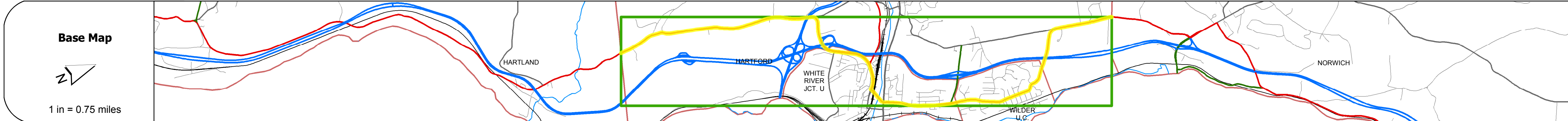
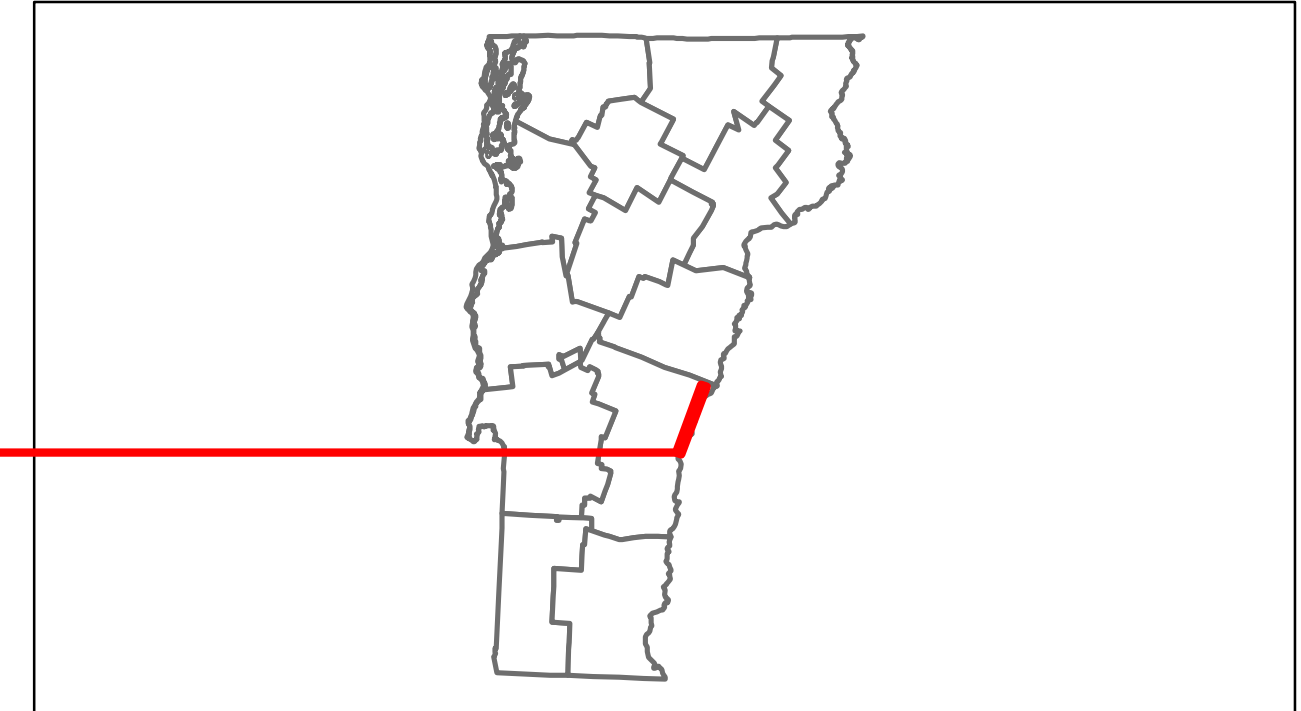


DISTRICT	TOWN	ROUTE
4	HARTFORD	US-5



DESCRIPTION BLOCK	
Bridge No. <CLR red = "255">70</CLR>	Stringer/multi-beam or girder - 1966 Structure No. 200089006514082 Length: 192', Height: 0.0' Weight Limit: 0 Facility Carried: 1 00089 ML Bridge Type: 3 SP ROLLED BEAM Features Intersected: 1 89 OVER U.S.5
Bridge No. <CLR red = "255">70-1</CLR>	Stringer/multi-beam or girder - 1966 Structure No. 200089006M14082 Length: 192', Height: 0.0' Weight Limit: 0 Facility Carried: 1 00089 ML Bridge Type: 3 SP ROLLED BEAM Features Intersected: 1 89 OVER U.S.5
Bridge No. <CLR red = "255">71</CLR>	Stringer/multi-beam or girder - 1966 Structure No. 200091043514082 Length: 202', Height: 0.0' Weight Limit: 0 Facility Carried: 1 00091 ML Bridge Type: 3 SP ROLLED BEAM Features Intersected: 1 91 OVER US 5
Bridge No. <CLR red = "255">71A</CLR>	Stringer/multi-beam or girder - 1966 Structure No. 200091043N14082 Length: 202', Height: 0.0' Weight Limit: 0 Facility Carried: 1 00091 ML Bridge Type: 3 SP ROLLED BEAM Features Intersected: 1 91 OVER US 5
Bridge No. <CLR red = "255">73</CLR>	Stringer/multi-beam or girder - 1968 Structure No. 200113007314082 Length: 979', Width: 57.0' Under Clearance: 23.08' Facility Carried: US 00005 ML Bridge Type: 6 SP CONT WELDED GRD Features Intersected: US 5 OVER WHI R & NECRR Surface: Bituminous Maintenance/Ownership: State
Bridge No. <CLR red = "255">75</CLR>	Slab - 1977 Structure No. 300113007514081 Length: 202', Width: 33.6' Under Clearance: 4.0' Facility Carried: US5 Bridge Type: CONCRETE SLAB Features Intersected: DOTHAN BROOK Surface: Bituminous Maintenance: State
Bridge No. <CLR red = "255">75A</CLR>	Stringer/multi-beam or girder - 1967 Structure No. 200091047N14082 Length: 197', Height: 0.0' Weight Limit: 0 Facility Carried: 1 00091 ML Bridge Type: 3 SP CONT WILD PL GRD Features Intersected: 1 91 OVER US 5
Bridge No. <CLR red = "255">75B</CLR>	Stringer/multi-beam or girder - 1967 Structure No. 200091047S14082 Length: 197', Height: 0.0' Weight Limit: 0 Facility Carried: 1 00091 ML Bridge Type: 3 SP CONT WILD PL GRD Features Intersected: 1 91 OVER US 5
Bridge No. <CLR red = "255">77</CLR>	Culvert - 1931 Structure No. 300113007714081 Length: 8' Under Clearance: 6.0' Facility Carried: US5 Bridge Type: R. C. BOX CULVERT Features Intersected: BROOK Maintenance: State

<b>Historic Projects</b> Unknown Bituminous Mix Concrete Skiny Mix Bituminous Seal Bituminous Concrete Macadam Cold Plane and Bituminous Concrete Concrete Gravel Surface Treated Gravel Plant Mix Reclaimed Base and Bituminous Concrete	<b>Functional Class</b> 1 2 3 4 5 6 7 8 9 10 11 12 13 14 15 16 17 18 19 <b>Speed Zones</b> 25 30 35 40 45 50 55 60 65	<b>Curves</b> curve left curve right <b>Grades</b> grade up grade down	<b>Traffic Counters</b> (counter ID) ?	<b>Road Widths</b> (ft)	<b>AADT</b> (count) <b>Crash Locations</b> Fatal Injury Property Damage Only Unknown Crash Type	<b>Mileage by Functional Class By Sheet</b> 020-2 6 - Rural - Minor Arterial 0.561 0113 7 - Rural - Major Collector 6.989 <b>Total Mileage: 7.55 mi</b>	<b>Mileage by Town By Sheet</b> HARTFORD - U005-1408 7.55 of 7.55 <b>Total Mileage: 7.55 mi</b>	<b>DISTRICT</b> 4	<b>TOWN</b> HARTFORD	<b>1 of 1</b> mile 0.0 to mile 7.55 <b>Date: 04/08/13</b>	<b>ROUTE</b> US-5
--	--	---	--	----------------------------	---	--	---	----------------------	-------------------------	---	----------------------