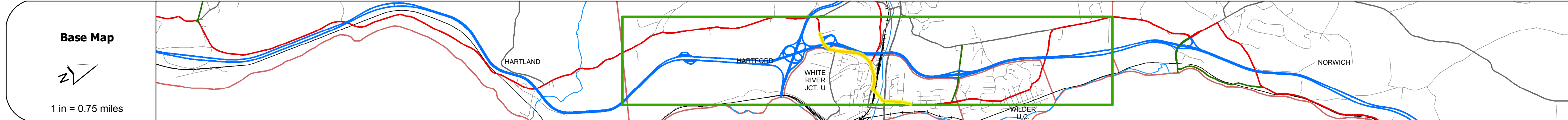
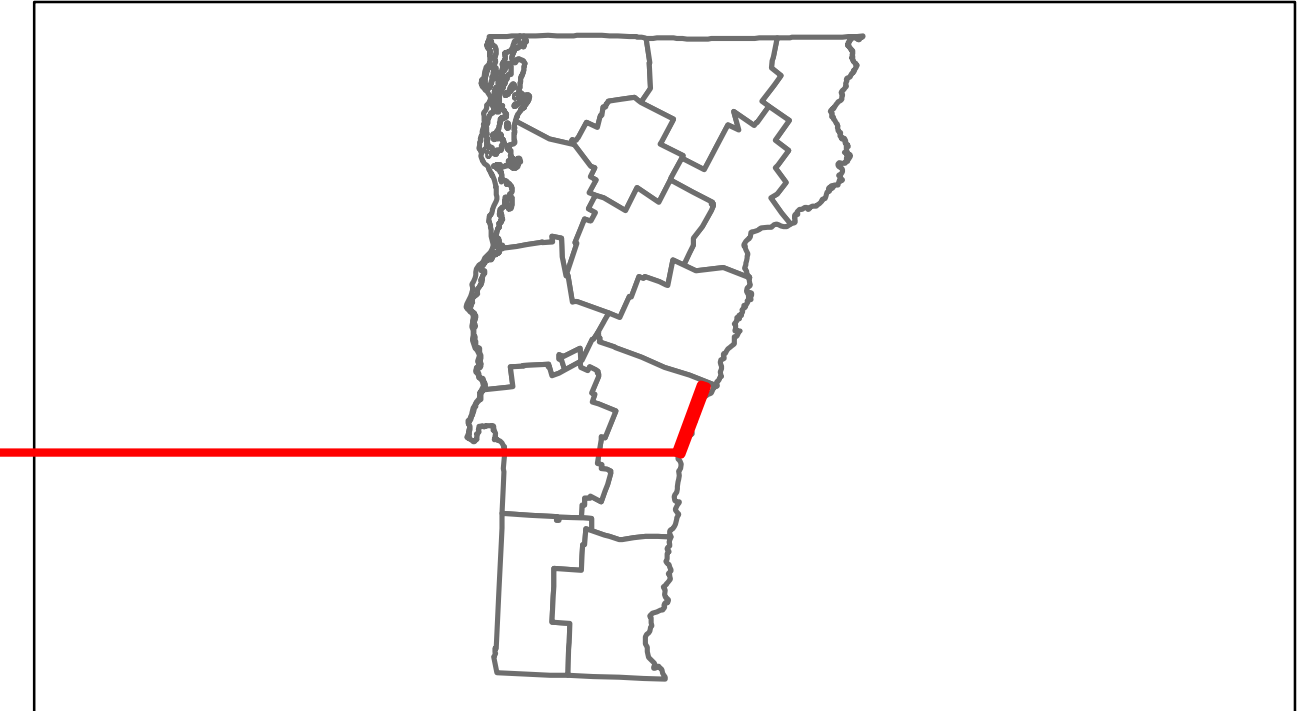


DISTRICT	TOWN	ROUTE
4	HARTFORD	US-5



Stick Diagram

- Primary Structures
- Secondary Structures
- Stations (Feet)
- Divided State Highway
- State Highway
- Divided Class 1 Town Highway
- Class 1 Town Highway
- Railroad Crossings
- District Boundaries
- Village/UC Boundary
- Town Boundary
- Ghost Section Boundary
- State/Town Highway Change
- Divided Highway Limits
- Stream Crossings Events

Scale: 1in = 2000 FEET




DESCRIPTION BLOCK

Road Widths	Travellane			
	Roadway			
	Lane Count			
	Base			
	Subbase			

Curves				
---------------	--	--	--	--

Grades				
---------------	--	--	--	--



Maintenance Garage				
---------------------------	--	--	--	--

Traffic Counters				
-------------------------	--	--	--	--

Functional Class				
-------------------------	--	--	--	--

Speed Zone				
-------------------	--	--	--	--

AADT Counts	2012				
	2011				
	2010				
	2009				
	2008				

Crash Locations	2012				
	2011				
	2010				
	2009				
	2008				

Historic Projects Unknown, Cold Plane and Bituminous Concrete, Bituminous Mix, Concrete, Skiny Mix, Gravel, Bituminous Seal, Surface Treated Gravel, Bituminous Concrete, Plant Mix, Reclaimed Base and Bituminous Concrete, Macadam	Functional Class 1-19, 2-19, 6-16, 11-16, 12-17, 14-19	Curves curve left, curve right	Traffic Counters (counter ID)	Road Widths (ft)	AADT (count)	Crash Locations Fatal, Property Damage Only, Injury, Unknown Crash Type	Mileage by Functional Class By Sheet 020-2 6 - Rural - Minor Arterial 0.561 0113 7 - Rural - Major Collector 6.989	Mileage by Town By Sheet HARTFORD - U005-1408S 1.668 of 1.668	DISTRICT	TOWN	1 of 1 mile 2.758 to mile 4.426	ROUTE
							Total Mileage: 1.668 mi					