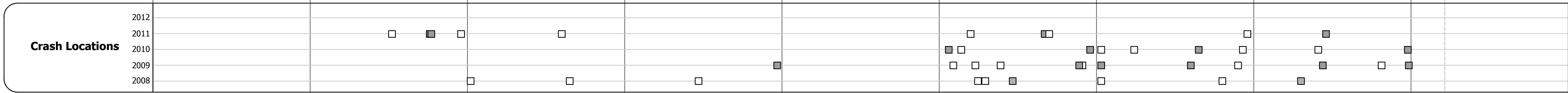
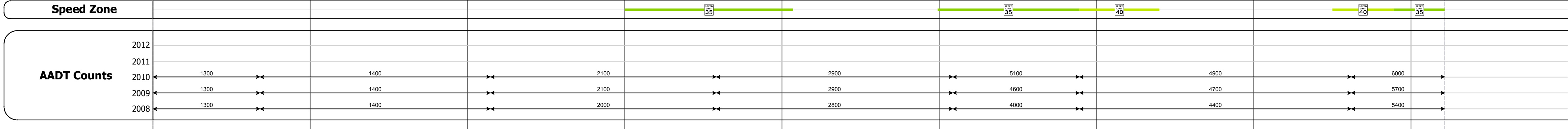
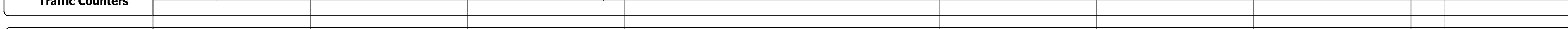

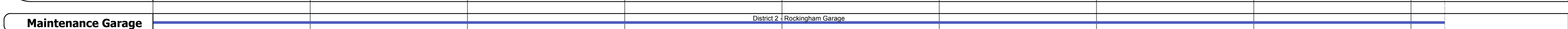

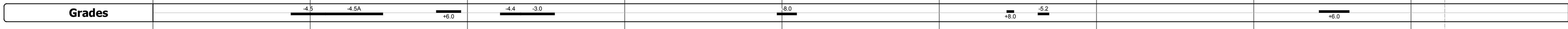
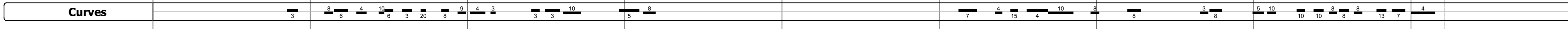
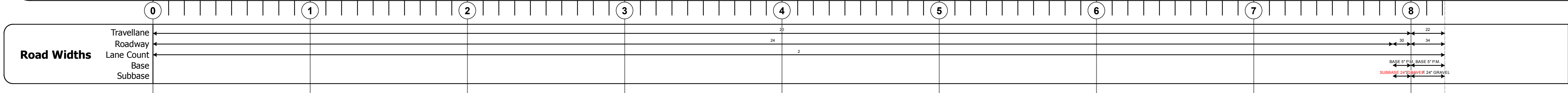
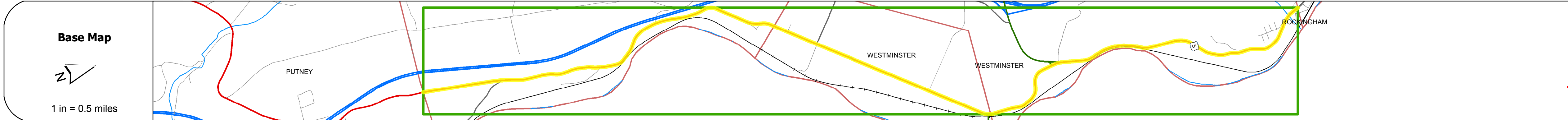
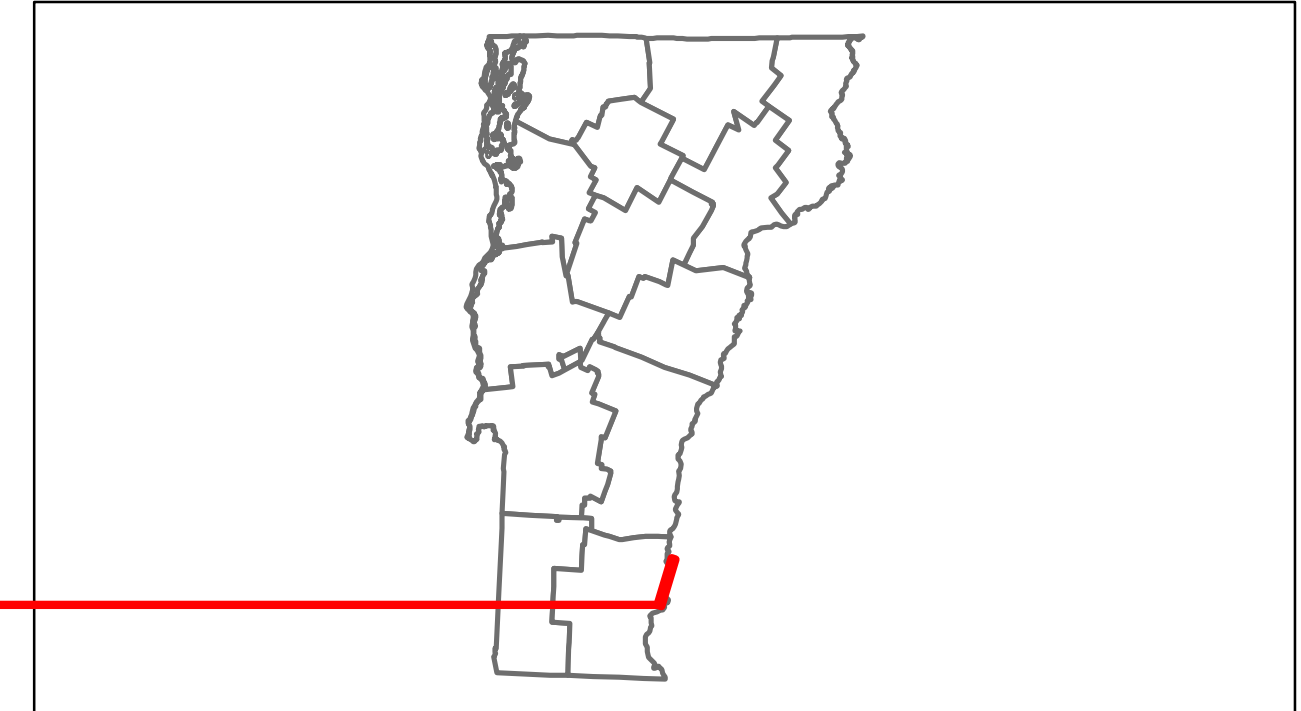


DISTRICT	TOWN	ROUTE
2	WESTMINSTER	US-5



DESCRIPTION BLOCK	
Bridge No. 24: Culvert - 1929 Structure No. 300113002413201 Length: 14' Under Clearance: 6.0' Facility Carried: US5 Bridge Type: R.C. BOX Features Intersected: PULLAM BROOK Maintenance: State	
Bridge No. 27: Culvert - 1929 Structure No. 300113002713201 Length: 14' Under Clearance: 8.0' Facility Carried: US5 Bridge Type: R.C. BOX Features Intersected: BROOK Maintenance: State	
Bridge No. 29: Culvert - 1929 Structure No. 300113002913201 Length: 14' Under Clearance: 6.0' Facility Carried: US5 Bridge Type: R.C. BOX Features Intersected: CATTLE PASS/BROOK Maintenance: State	
Bridge No. 30: Culvert - 1929 Structure No. 300113003013201 Length: 16' Under Clearance: 5.0' Facility Carried: US5 Bridge Type: R.C. BOX Features Intersected: BROOK Maintenance: State	
Bridge No. 31: Culvert - 1929 Structure No. 300024003113201 Length: 19' Under Clearance: 6.0' Facility Carried: US5 Bridge Type: R.C. BOX Features Intersected: MORSE BROOK Maintenance: State	
Bridge No. 32: Culvert - 1929 Structure No. 300113003213201 Length: 8' Under Clearance: 6.0' Facility Carried: US5 Bridge Type: R.C. BOX Features Intersected: COBB BROOK Maintenance: State	
Bridge No. 33: Stringer/multi-beam or girder - 1987 Structure No. 200113003313202 Length: 430', Width: 37.3' Facility Carried: US 00005 ML Bridge Type: CONT. CURVED GIRDER Features Intersected: SAXTONS RIVER Surface: Bituminous Maintenance/Ownership: State	

Historic Projects Unknown Cold Plane and Bituminous Concrete Concrete Skiny Mix Gravel Bituminous Seal Surface Treated Gravel Bituminous Concrete Plant Mix Reclaimed Base and Bituminous Concrete	Functional Class 1 2 3 4 5 6 7 8 9 10 11 12 13 14 15 16 17 18 19 Speed Zones 25 30 35 40 45 50 55 60 65	Curves curve left curve right Grades grade up grade down	Traffic Counters (counter ID) AADT (count) Crash Locations Fatal Property Damage Only Injury Unknown Crash Type	Mileage by Functional Class By Sheet 024-1 6 - Rural - Minor Arterial 0.693 0113 7 - Rural - Major Collector 7.522 Total Mileage: 8.215 mi	Mileage by Town By Sheet WESTMINSTER - U005-1320 8.215 of 8.215 Total Mileage: 8.215 mi	DISTRICT 2	TOWN WESTMINSTER	1 of 1 mile 0.0 to mile 8.215 Date: 04/08/13	ROUTE US-5
---	--	---	--	---	---	----------------------	----------------------------	--	----------------------